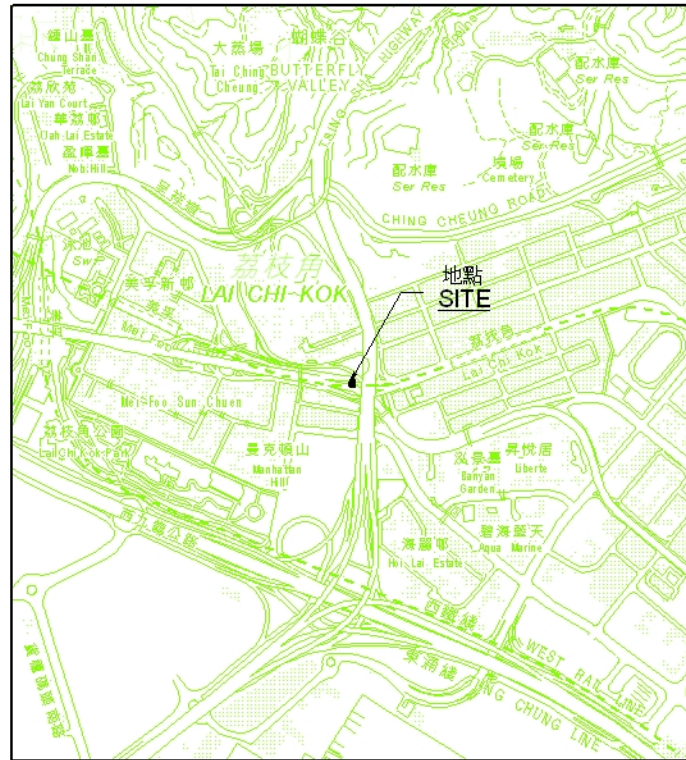


位置 LOCATION

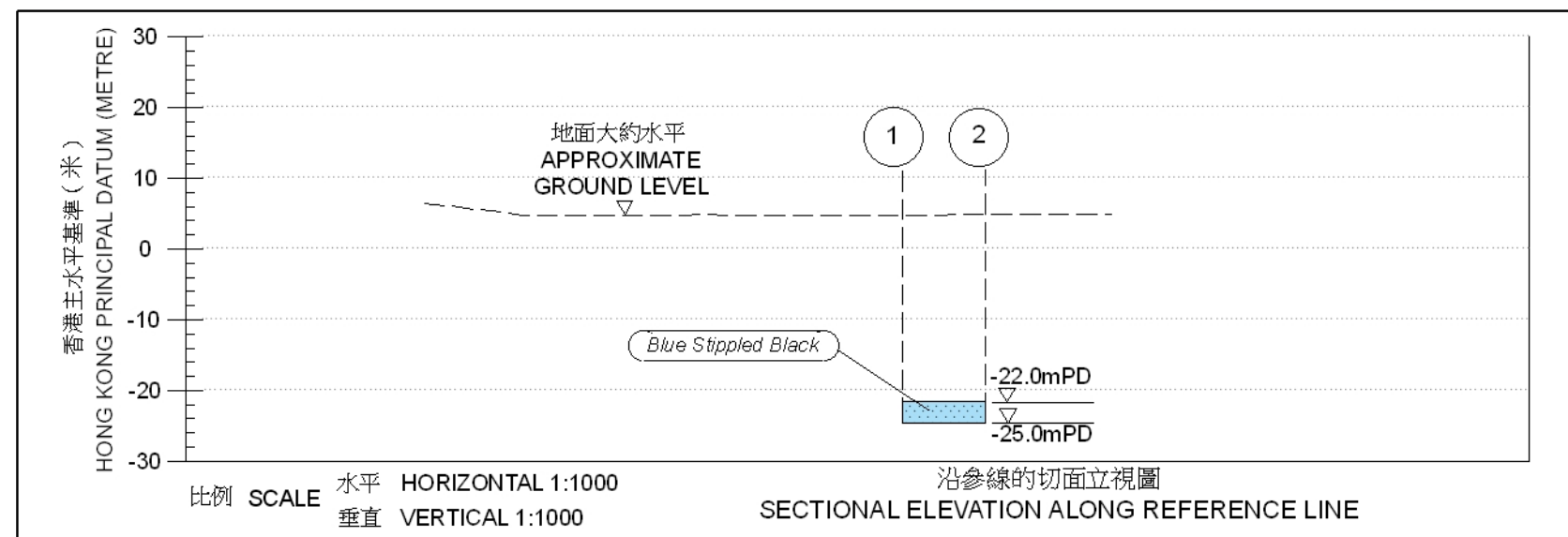
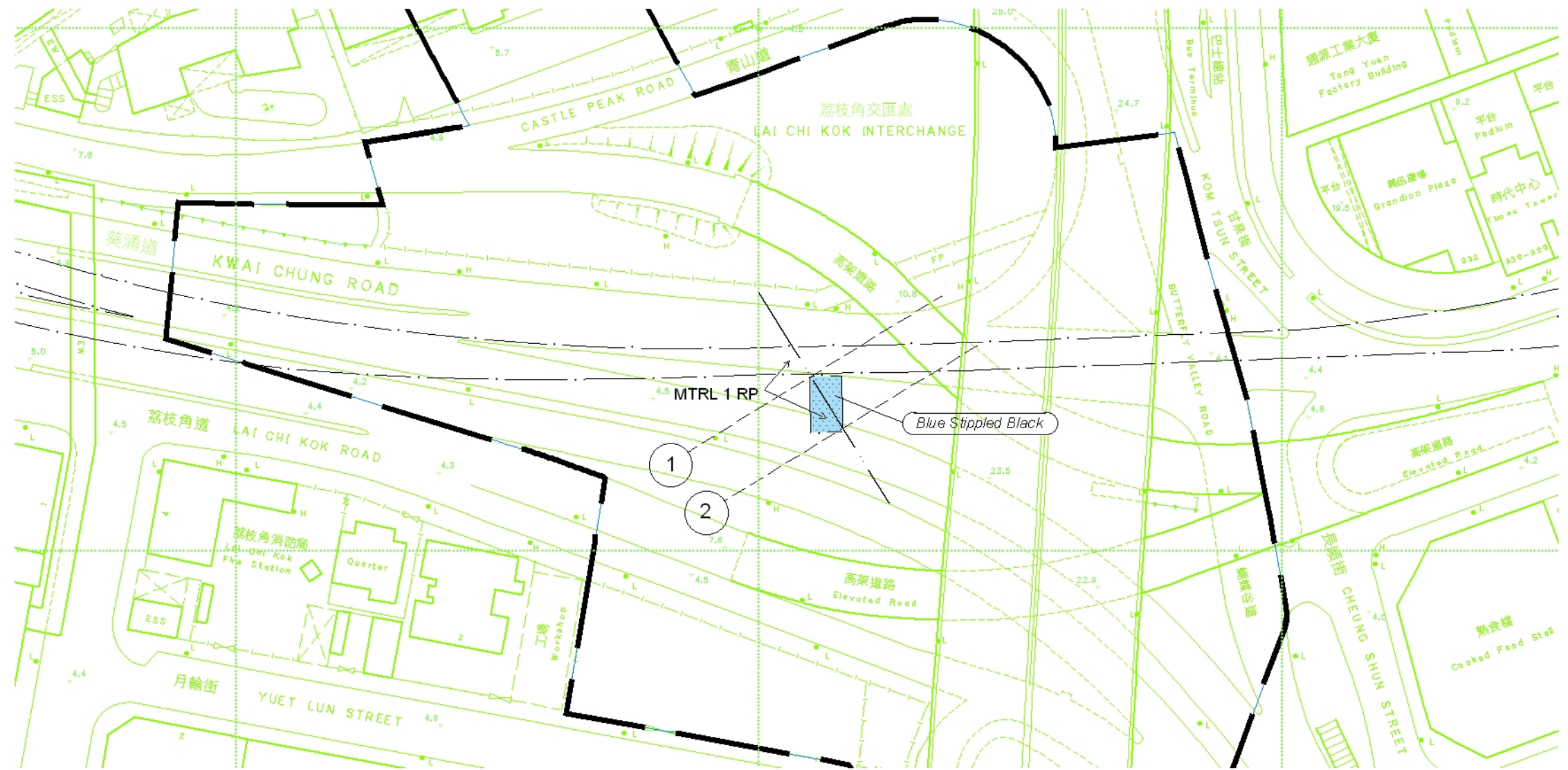


比例 SCALE 1 : 20000

圖例 LEGEND

- 方案界線
BOUNDARY OF THE SCHEME
- 將予收回的地層
UNDERGROUND STRATA TO BE RESUMED
- MTRL
MASS TRANSIT RAILWAY LOT
- RP
REMAINING PORTION
- mPD
香港主水平基準 (米)
HONG KONG PRINCIPAL DATUM (METRE)
- 地段界線
LOT BOUNDARY
- 參線
REFERENCE LINE
- 參線標記
REFERENCE LINE MARK

藍色綴黑網點
Blue Stippled Black - Blue Stippled Black



比例尺 SCALE 1:1 000
水平 HORIZONTAL 1:1000
垂直 VERTICAL 1:1000

只作識別用
FOR IDENTIFICATION PURPOSES ONLY

SIGNED
(馬琼芳 MA King-fong)
總產業測量師，鐵路發展
Chief Estate Surveyor, Railway Development
日期 Date 1 DEC 2011

地政總署 鐵路發展組
Railway Development Section, Lands Department
圖則由鐵路發展測量小組繪製
Plan Prepared by Railway Development Survey Unit
© 香港特別行政區政府 版權所有 Copyright reserved - Hong Kong SAR Government

鐵路條例 (第 519 章)
廣深港高速鐵路香港段
收回地層圖則
RAILWAYS ORDINANCE (CHAPTER 519)
HONG KONG SECTION OF GUANGZHOU - SHENZHEN - HONG KONG EXPRESS RAIL LINK
UNDERGROUND STRATA RESUMPTION PLAN

檔案編號 File No. RDU/XRL/PJT/38/1
測量圖編號 Survey Sheet No. 11-NW-7D
參考圖編號 Reference Plan No. XRL-U19 (路政署) (HyD)
圖則編號 PLAN No. RDM1241