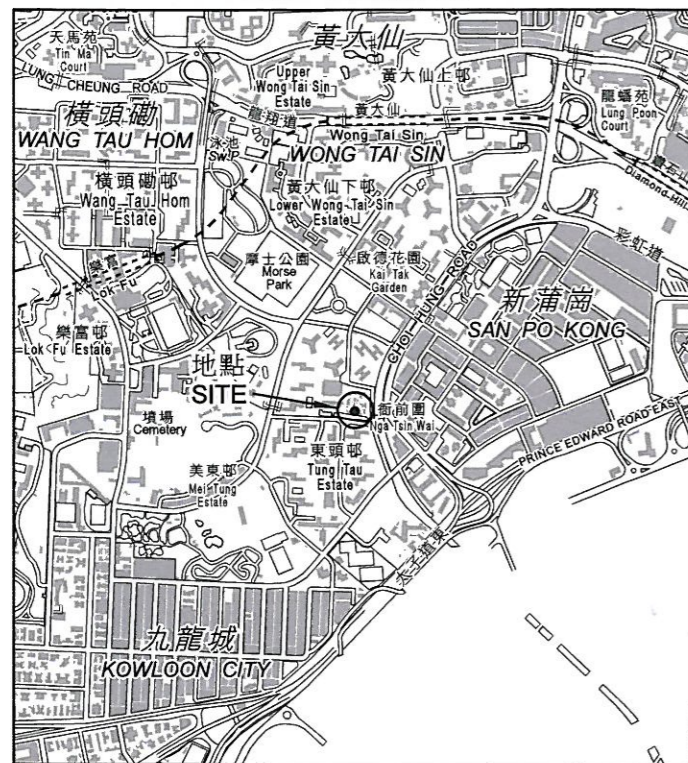


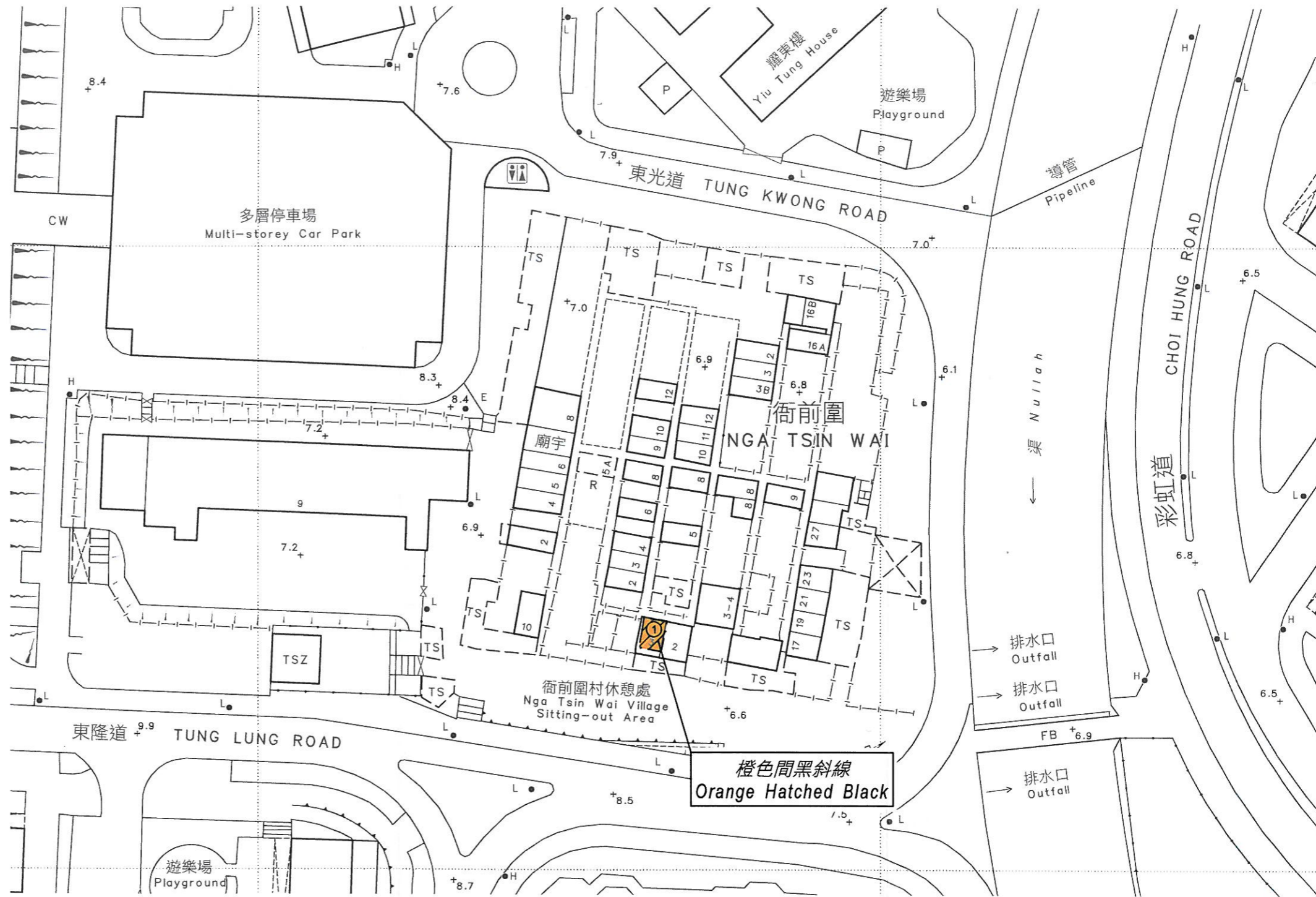
位置 LOCATION



比例 SCALE 1:20000

橙色間黑斜線 Orange Hatched Black

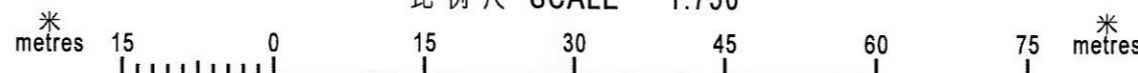
擬收回的土地不分割份數 UNDIVIDED SHARE TO BE RESUMED			
參考編號 Ref. No.	受影響地段 LOT AFFECTED	物業地址 PROPERTY ADDRESS	不分割份數 UNDIVIDED SHARE
①	測量約份第1約地段 第5961號餘段 The Remaining Portion of Lot No. 5961 in S.D. 1	南邊街3號地下 G/F, 3, South Street	1/2份 1/2



擬收回的土地不分割份數以橙色間黑斜線標示

COLOURED ORANGE HATCHED BLACK AREA IN WHICH UNDIVIDED SHARE IS TO BE RESUMED

比例尺 SCALE 1:750



只作識別用  
FOR IDENTIFICATION PURPOSES ONLY

地政總署市區重建組  
Urban Renewal Section, Lands Department

圖則由九龍測量處繪製  
Plan Prepared by District Survey Office, Kowloon

© 香港特別行政區政府 — 版權所有  
Copyright reserved - Hong Kong SAR Government

《收回土地條例》(第124章)  
九龍衙前圍村範圍內  
為供市區重建局實施K1發展提案  
而須收回並轉歸財政司司長法團的土地不分割份數的位置  
LANDS RESUMPTION ORDINANCE (Chapter 124)  
LOCATION OF LAND IN WHICH UNDIVIDED SHARE IS TO BE RESUMED AND VESTED  
IN THE FINANCIAL SECRETARY INCORPORATED  
FOR IMPLEMENTATION OF DEVELOPMENT PROPOSAL K1  
BY THE URBAN RENEWAL AUTHORITY  
AT NGA TSIN WAI VILLAGE, KOWLOON

檔案編號 File No. DSO/K 009/2003

測量圖編號 Survey Sheet No. 11-NE-6C

發展藍圖編號 Layout Plan No. ---

參考圖編號 Reference Plan No. ---

圖則編號 PLAN No. KM8537