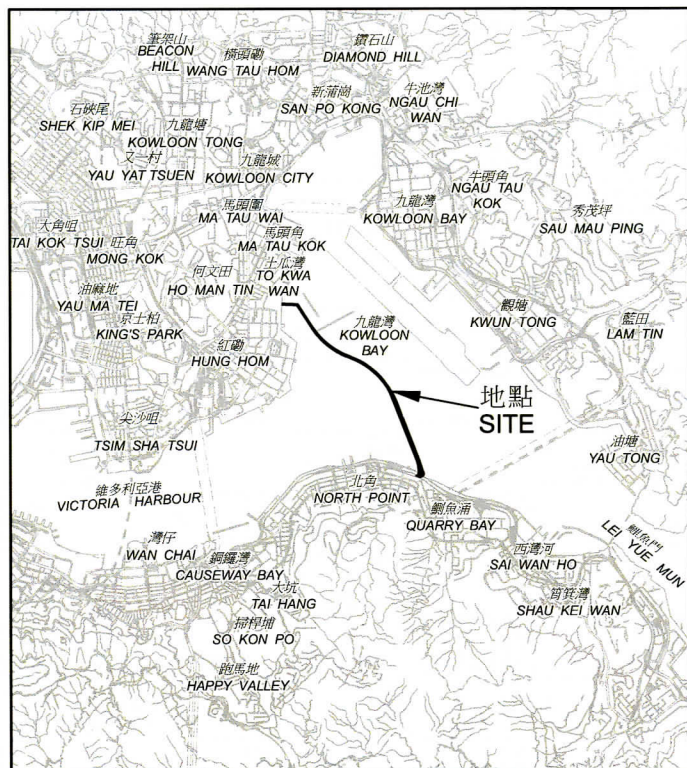


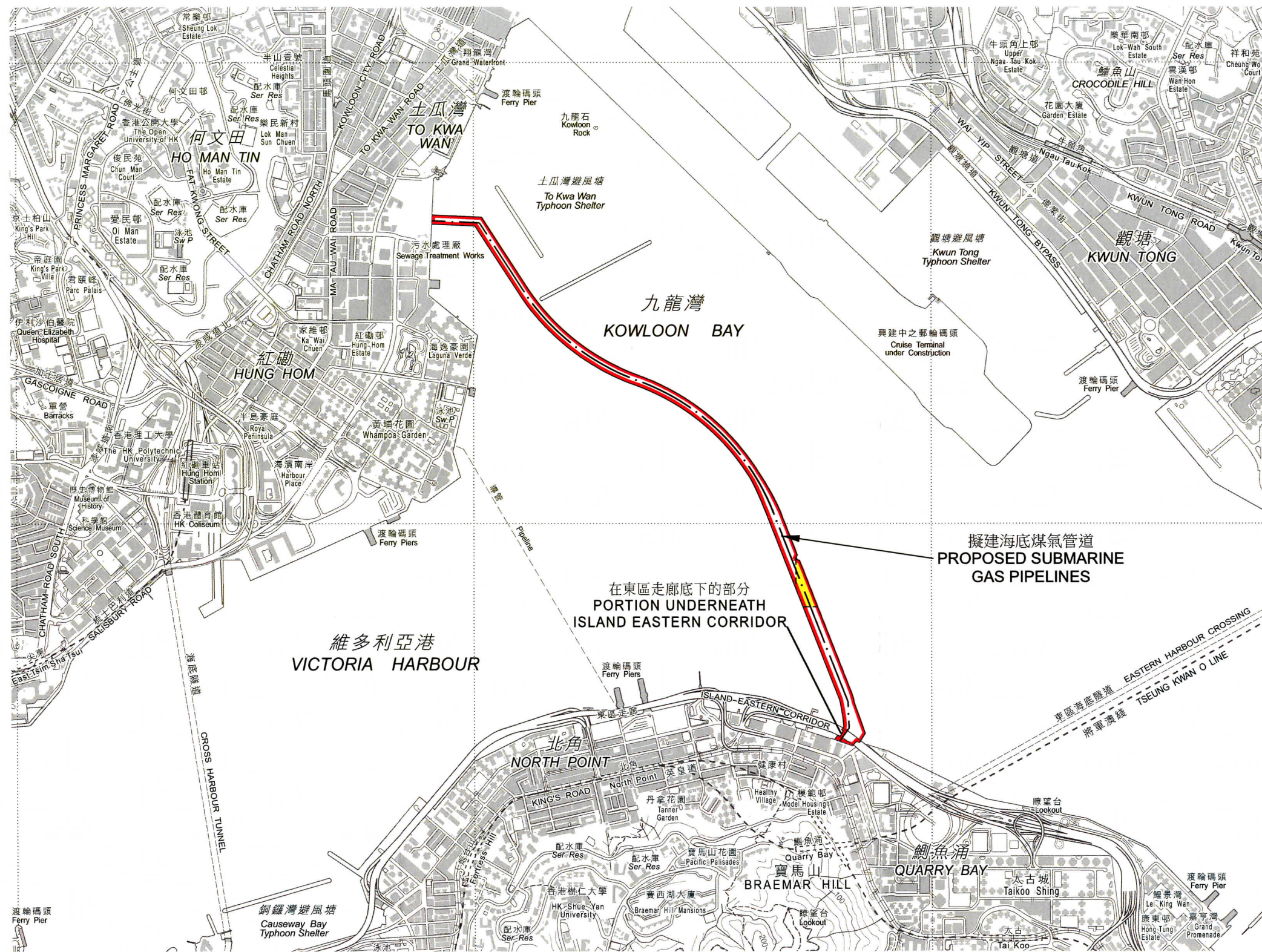
位置 LOCATION



比例 SCALE 1:100000

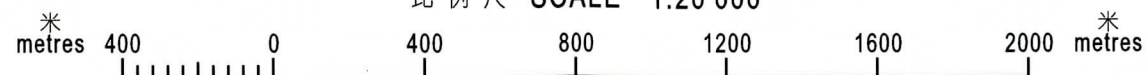
圖例 LEGEND

- 受影響的前濱及海床範圍
FORESHORE AND SEA-BED AFFECTED
- 請參閱公告內容
GOVERNMENT NOTICE REFERS



以紅色邊線標示的面積約為 16.1 公頃 EDGED RED AREA 16.1 HECTARES (ABOUT)

比例尺 SCALE 1:20 000



前濱及海床(填海工程)條例(第127章)
擬建由土瓜灣至北角的兩條新海底煤氣管
FORESHORE AND SEA-BED (RECLAMATIONS) ORDINANCE (CHAPTER 127)
PROPOSED TWO NEW SUBMARINE GAS PIPELINES
FROM TO KWA WAN TO NORTH POINT

檔案編號 File No. (28) in KW PUW/105(P)
地圖編號 Map Sheet No. 11 (組別 Series HM20C)
發展藍圖編號 Layout Plan No. -----
參考圖編號 Reference Plan No. 237926/GP/1001
圖則編號 PLAN No. KM8253

Signed
(G. M. Ross)
副署長(專業事務) Deputy Director / Specialist
P15/2011
地政總署
Lands Department