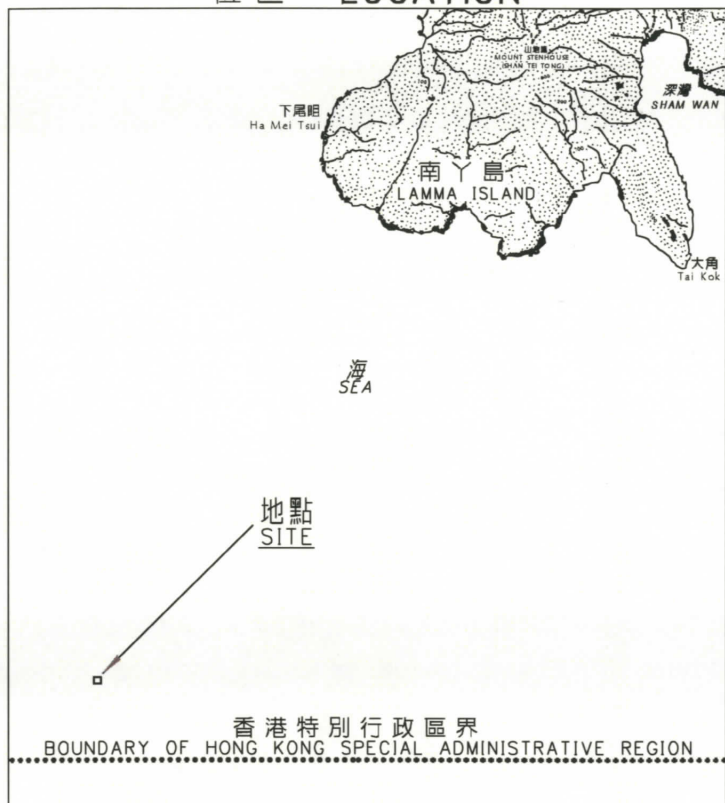




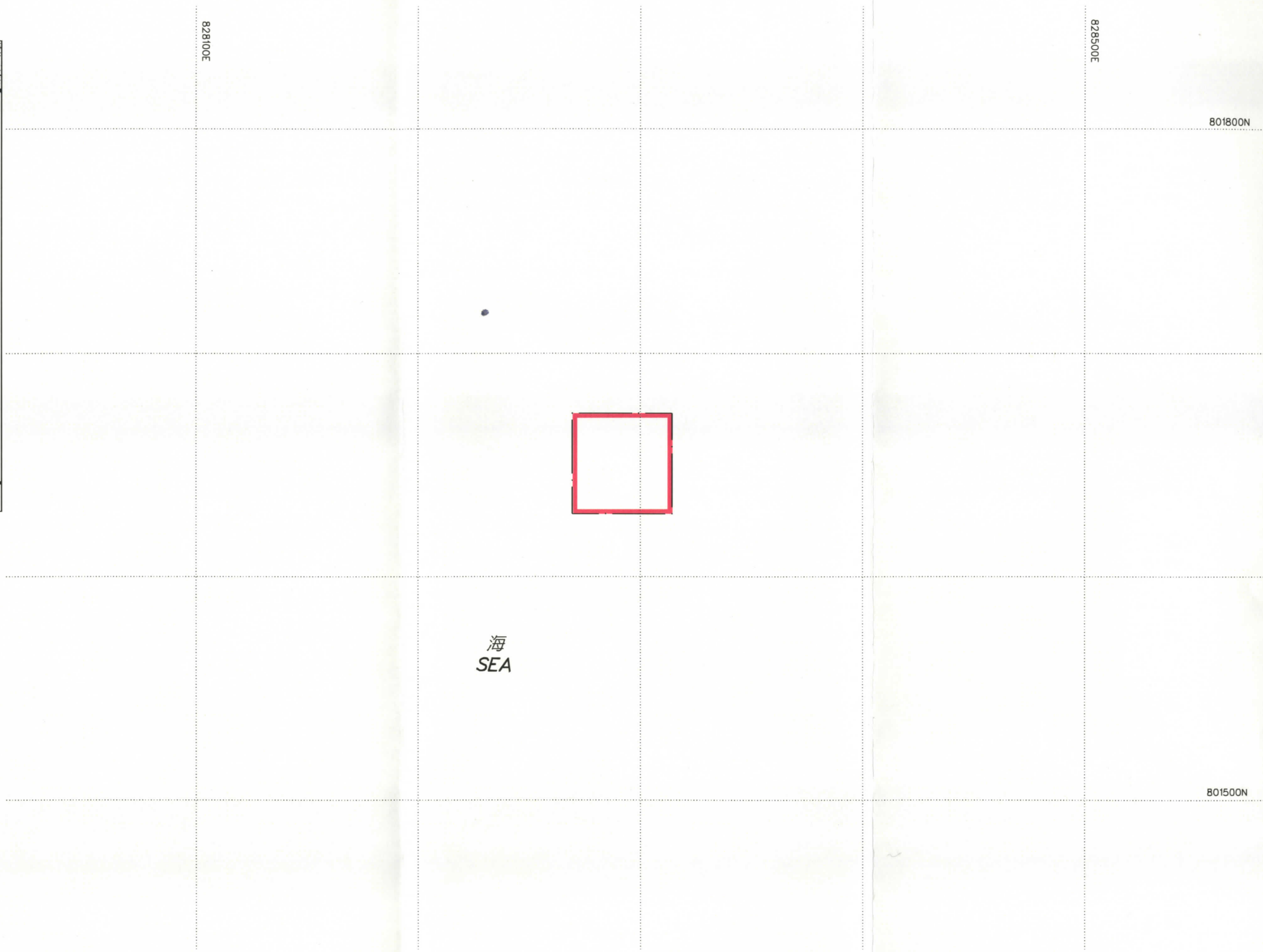
位置 LOCATION



比例 Scale 1 : 50000

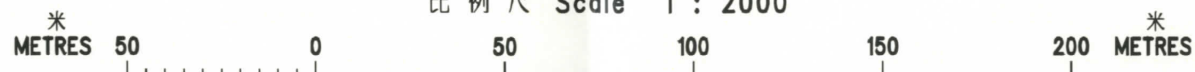
圖例 LEGEND

 受影響的海床範圍
SEA-BED AFFECTED



以紅色邊線標示的面積約為2 030平方米 EDGED RED AREA 2 030 SQUARE METRES (ABOUT)

比例尺 Scale 1 : 2000



Signed

(G. M. Ross)

副署長 (專業事務) Deputy Director/Specialist

日期 Date : 14 / 9 / 2010

地政總署 Lands Department

圖則由離島測量處繪製
Plan Prepared by District Survey Office, Islands



前濱及海床 (填海工程) 條例 (第 1 2 7 章)

南丫島西南水域離岸測風站工程

FORESHORE AND SEA-BED (RECLAMATIONS) ORDINANCE (CHAPTER 127)

WORKS FOR OFFSHORE WIND MONITORING STATION AT SOUTHWEST OF LAMMA ISLAND

檔案編號 File No. DLO/IS 06/CRN/2009/K/LM & W1710

測量圖編號 Survey Sheet No. 14-SE-19D

發展藍圖編號 Layout Plan No. -----

參考圖編號 Ref. Plan No. 900/00/000/2002B (HKE)

圖則編號 PLAN No. ISM1859c

日期 Date : 14.9.2010