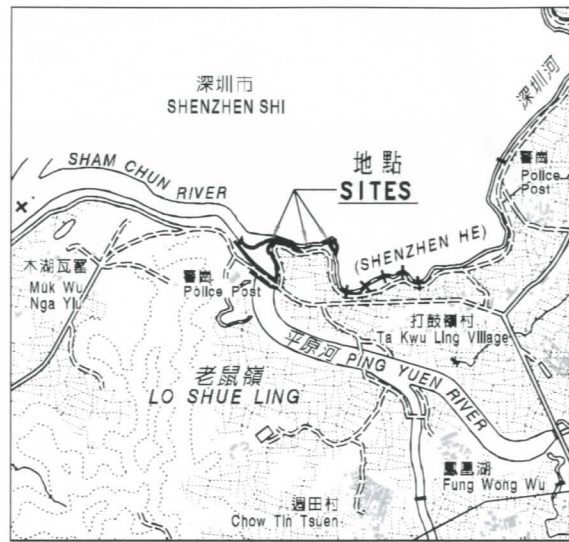




位置 LOCATION

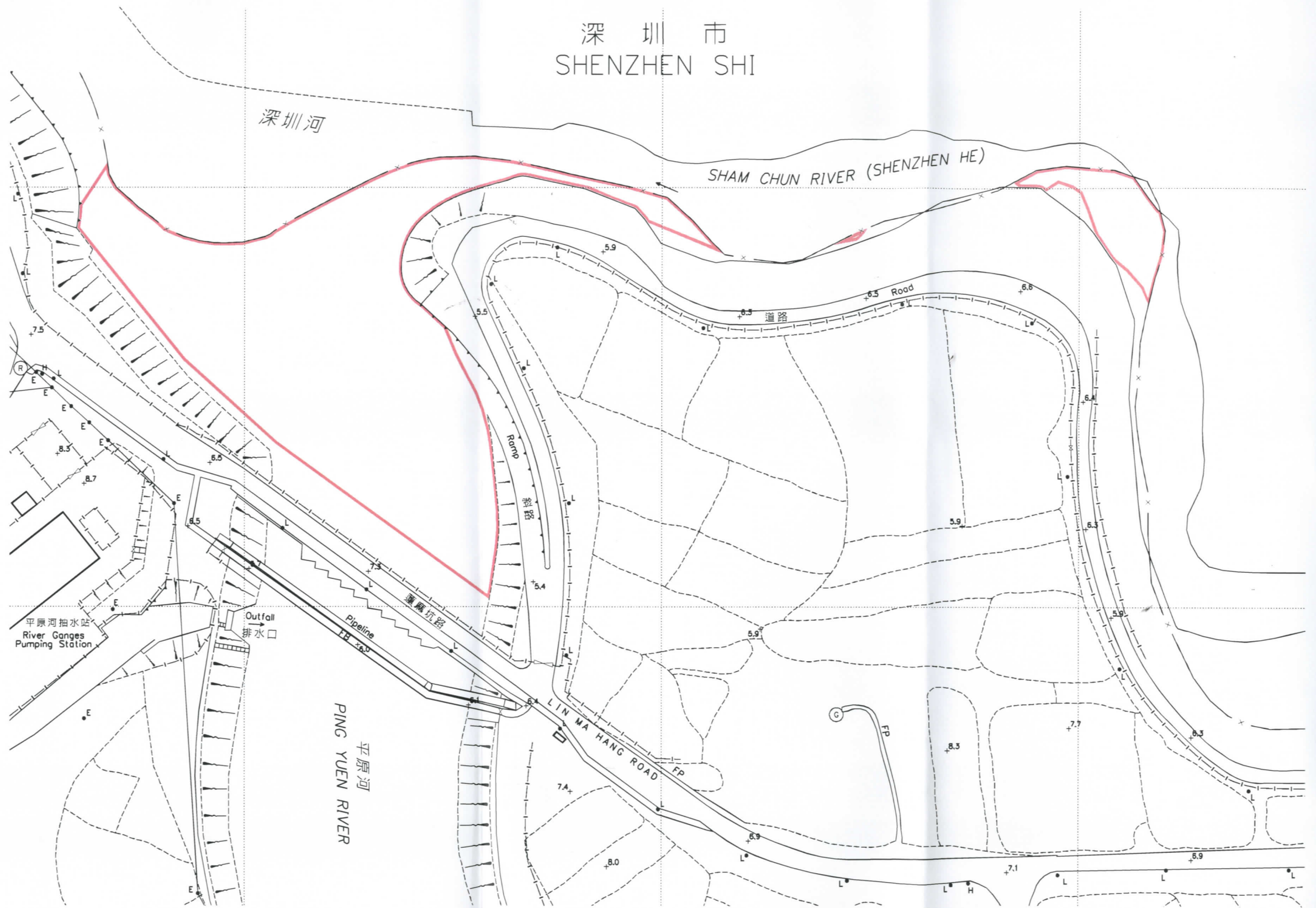


比例 Scale 1 : 20000

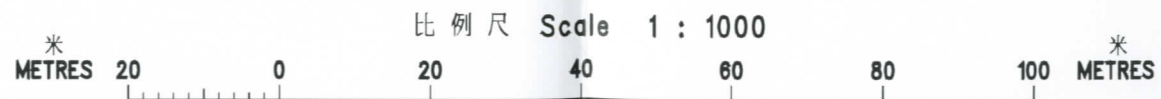
圖例 LEGEND

- x — 香港特別行政區界
BOUNDARY OF HONG KONG SPECIAL ADMINISTRATIVE REGION
- ▭ 受影響的前濱及海床範圍
FORESHORE AND SEA-BED AFFECTED

深圳市 SHENZHEN SHI



以紅色邊線標示的面積約為 5 6 6 0 平方米
EDGED RED AREA 5660 SQUARE METRES (ABOUT)



signed

(G.M. Ross)

副署長 (專業事務) Deputy Director/Specialist
日期 Date:

地政總署 Lands Department
圖則由北區測量處繪製
Plan Prepared by District Survey Office, North

前濱及海床 (填海工程) 條例 (第 1 2 7 章)
工務計劃項目第 5 0 1 3 GB 號
治理深圳河第四期工程

FORESHORE AND SEA-BED (RECLAMATIONS) ORDINANCE (CHAPTER 127)
PUBLIC WORKS PROGRAMME ITEM No. 5013GB
REGULATION OF SHENZHEN RIVER STAGE 4

檔案編號 File No. L/M (4) in DLONR 489/NRN/59

測量圖編號 Survey Sheet No. 2-NE-24B/25A

發展藍圖編號 Layout Plan No. -----

參考圖編號 Reference Plan No. 382841/B&V/CP127/01A

圖則編號 PLAN No. DNM2401a

日期 Date : 17/06/2010