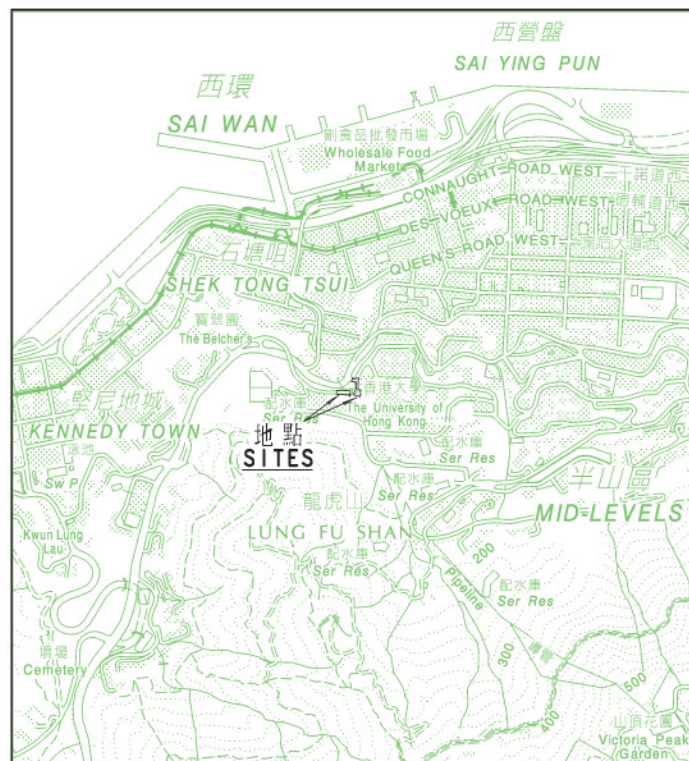




位置 LOCATION



比例 SCALE 1 : 20000

圖例
LEGEND

方案界線
BOUNDARY OF THE SCHEME

Purple Stippled Black
將設定暫時佔用土地權利 (地面, 其上及其下)
LAND ON WHICH RIGHTS OF TEMPORARY
OCCUPATION OF LAND TO BE CREATED (AT
GROUND LEVEL, ABOVE AND BELOW GROUND)

IL
內地段
INLAND LOT

RP
餘段
REMAINING PORTION

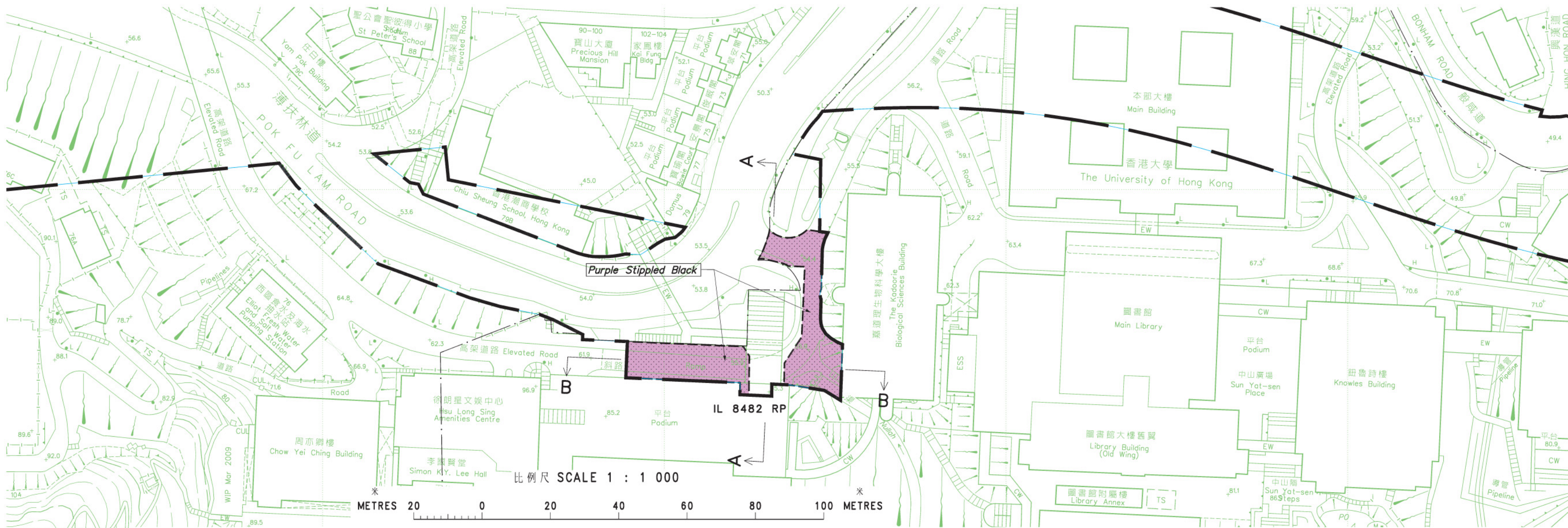
(P)
部分
PORTION

mPD
香港主水平基準 (米)
HONG KONG PRINCIPAL DATUM (METRE)

紫色蠟黑網點

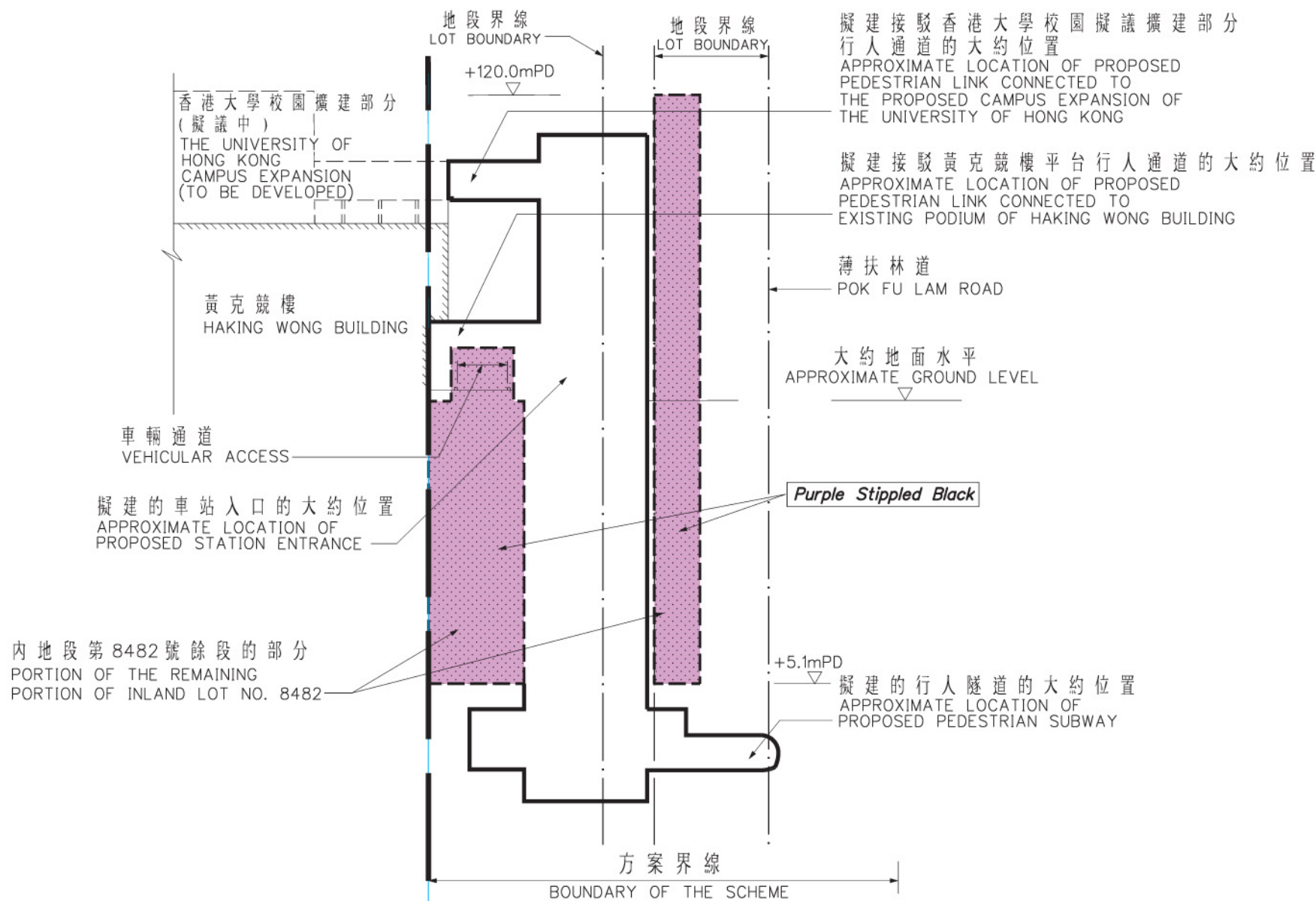
Purple Stippled Black – Purple Stippled Black

將設定暫時佔用土地權利的面積 (地面, 其上及其下) AREA OF THE LAND ON WHICH RIGHTS OF TEMPORARY OCCUPATION OF LAND TO BE CREATED (AT GROUND LEVEL, ABOVE AND BELOW GROUND)		
地段編號 LOT No.	地址 ADDRESS	平方米 (約數) m ² (ABOUT)
內地段第 8 4 8 2 號餘段 IL 8482 RP (P)	薄扶林道 70 號至 74 號及嚴咸道 90 號 香港大學 THE UNIVERSITY OF HONG KONG Nos. 70–74 POK FU LAM ROAD AND No. 90 BONHAM ROAD	889.2

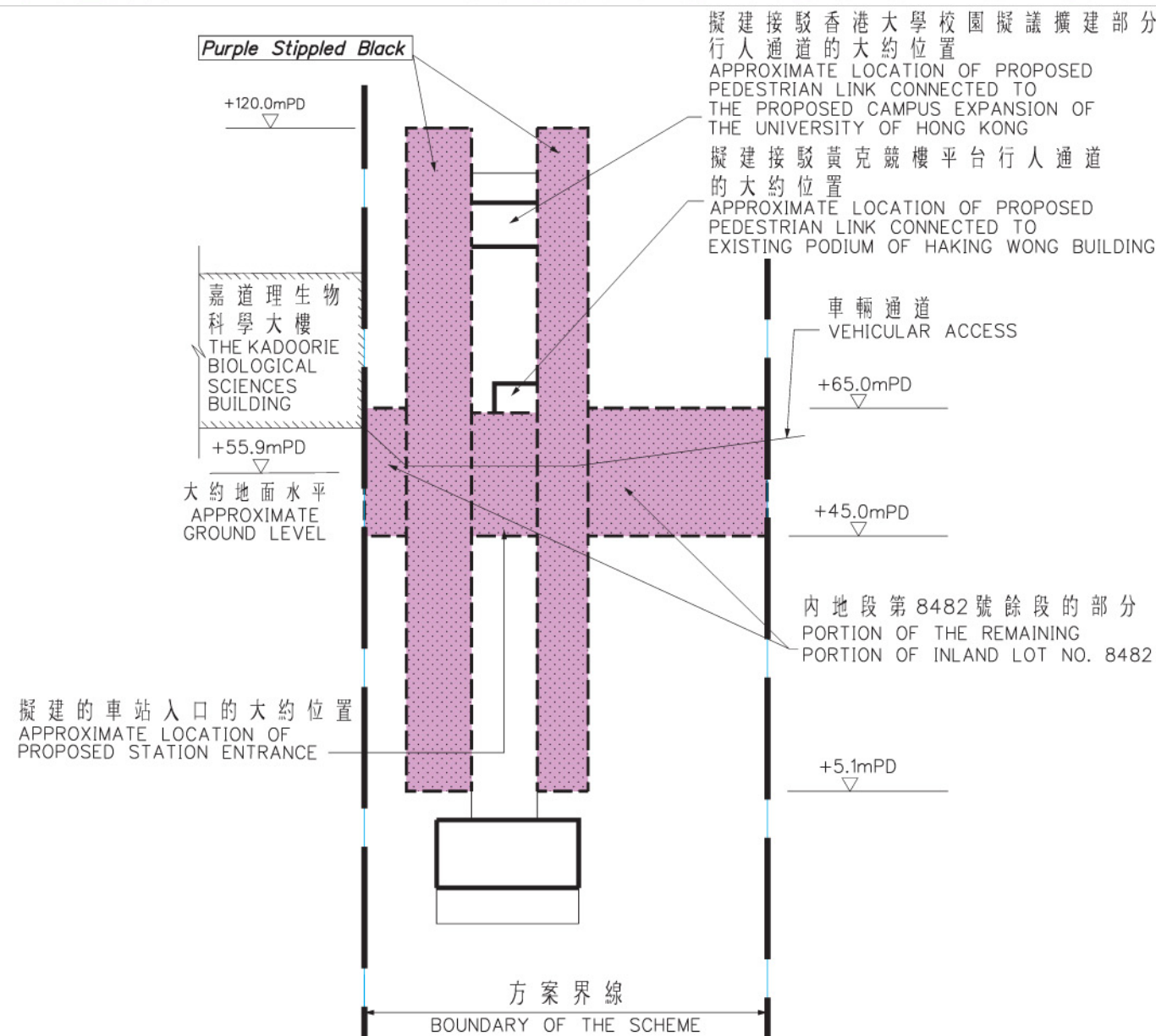


比例尺 SCALE 1 : 1 000

METRES 20 0 20 40 60 80 100 METRES



切面圖 SECTION A-A
不按比例 NOT TO SCALE



切面圖 SECTION B-B
不按比例 NOT TO SCALE

只作識別用
FOR IDENTIFICATION PURPOSES ONLY

Signed
(馬琮芳 MA King-fong)
總產業測量師 / 鐵路發展
Chief Estate Surveyor / Railway Development
日期 Date 11 Dec 2009

地政總署 鐵路發展組
Railway Development Section
Lands Department
此圖由鐵路發展測量小組繪製
Plan prepared by Railway Development Survey Unit

鐵路條例 (第 5 1 9 章)
地下鐵路 (「地鐵」) – 西港島線
設定暫時佔用土地權利圖則
RAILWAYS ORDINANCE (CHAPTER 519)
MASS TRANSIT RAILWAY ('MTR') – WEST ISLAND LINE
CREATION OF RIGHTS OF TEMPORARY OCCUPATION OF LAND PLAN

檔案編號
File No. RDU/WIL/PJT/30II

測量圖編號
Survey Sheet No. 11-SW-7C

參考圖編號
Reference Plan No. WIL-T02 (Rev.2) (RDO/HyD)

圖則編號
PLAN No. RDM1012