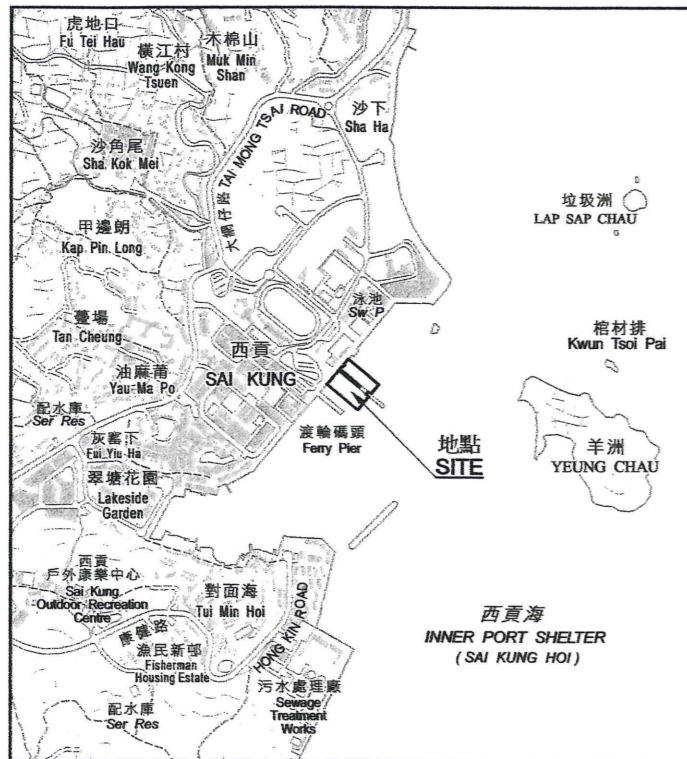




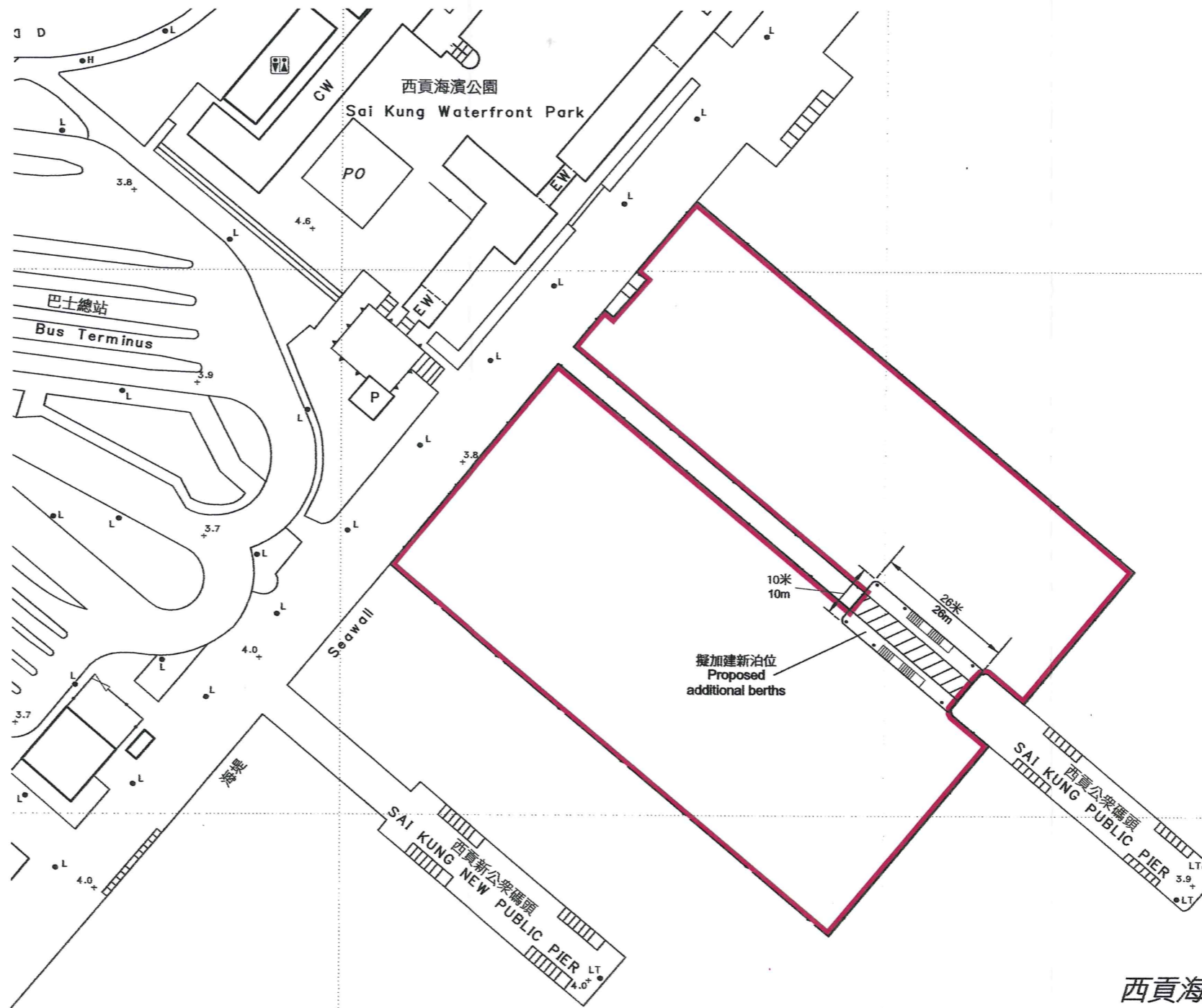
位置 LOCATION



比例 SCALE 1:20000

圖例 LEGEND

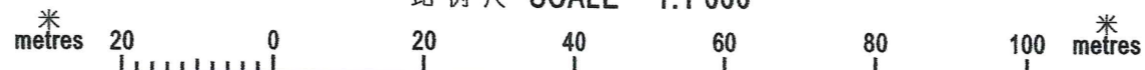
-  受影響的前濱及海床範圍
FORESHORE AND SEA-BED AFFECTED
-  將被拆除的西貢公眾碼頭部份現有通道
THE PART OF THE EXISTING CATWALK AT SAI KUNG PUBLIC PIER TO BE DEMOLISHED



西貢海
INNER PORT SHELTER
(SAI KUNG HOI)

以紅色邊線標示的面積約為 0.88 公頃 EDGED RED AREA 0.88 HECTARES (ABOUT)

比例尺 SCALE 1:1 000



Signed
C. S. Mills

副署長(專業事務) Deputy Director / Specialist
日期 Date: 6/6/2013

地政總署
Lands Department
圖則由西貢測量處繪製
Plan Prepared by District Survey Office, Sai Kung
© 香港特別行政區政府 版權所有 Copyright reserved - Hong Kong SAR Government

前濱及海床(填海工程)條例(第127章)
西貢公眾碼頭改善工程

FORESHORE AND SEA-BED (RECLAMATIONS) ORDINANCE (CHAPTER 127)
IMPROVEMENT WORKS TO SAI KUNG PUBLIC PIER

檔案編號 File No. DLO/SK 113/10/22
測量圖編號 Survey Sheet Nos. 8-SW-11B/D
發展藍圖編號 Layout Plan No. -----
參考圖編號 Reference Plan No. PW-GS13-002
圖則編號 PLAN No. SKM8396a