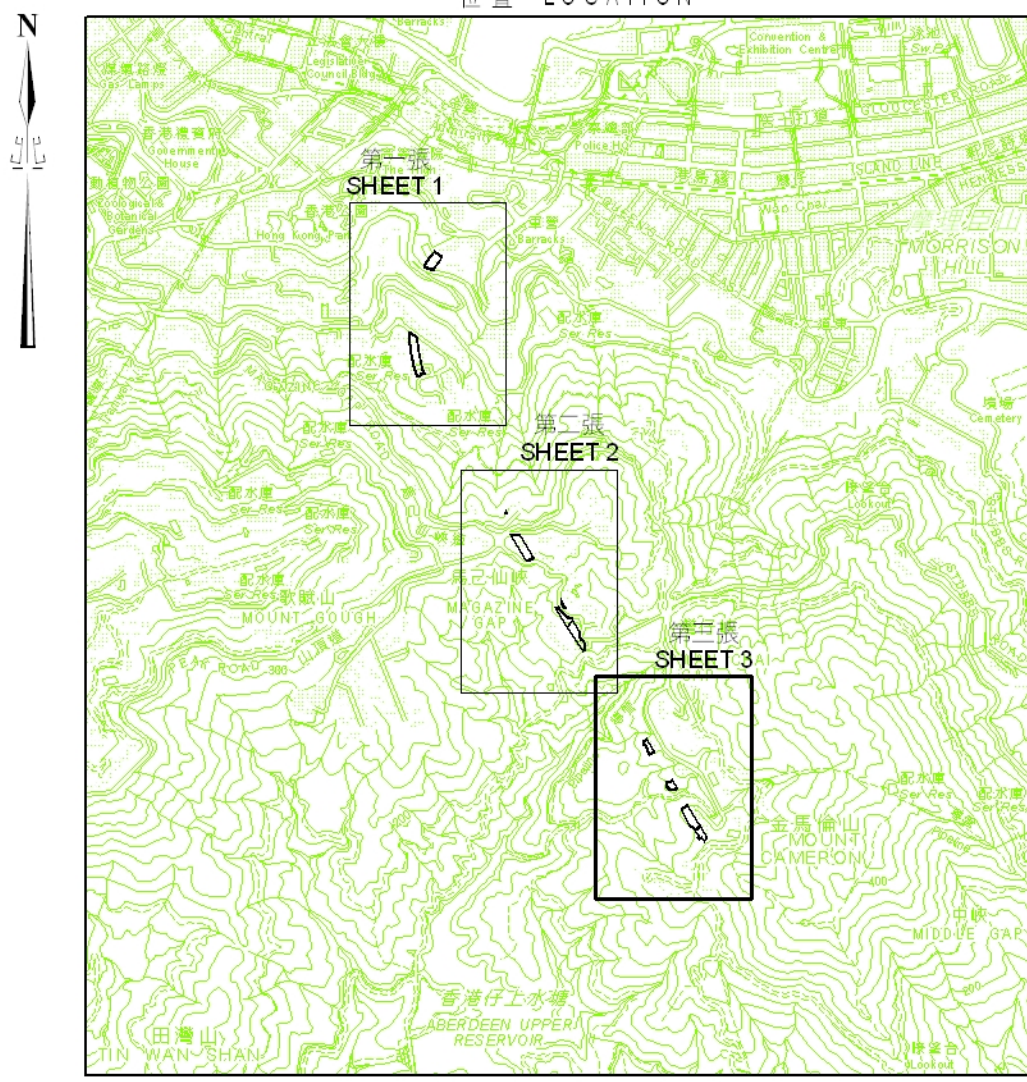


位置 LOCATION

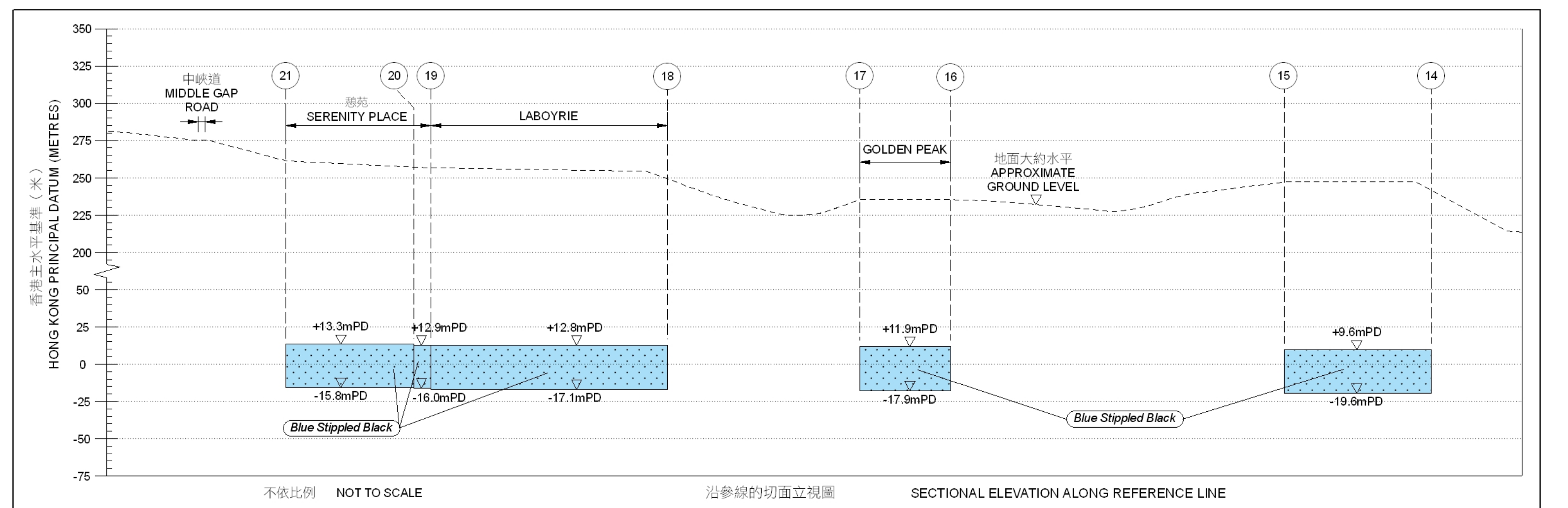
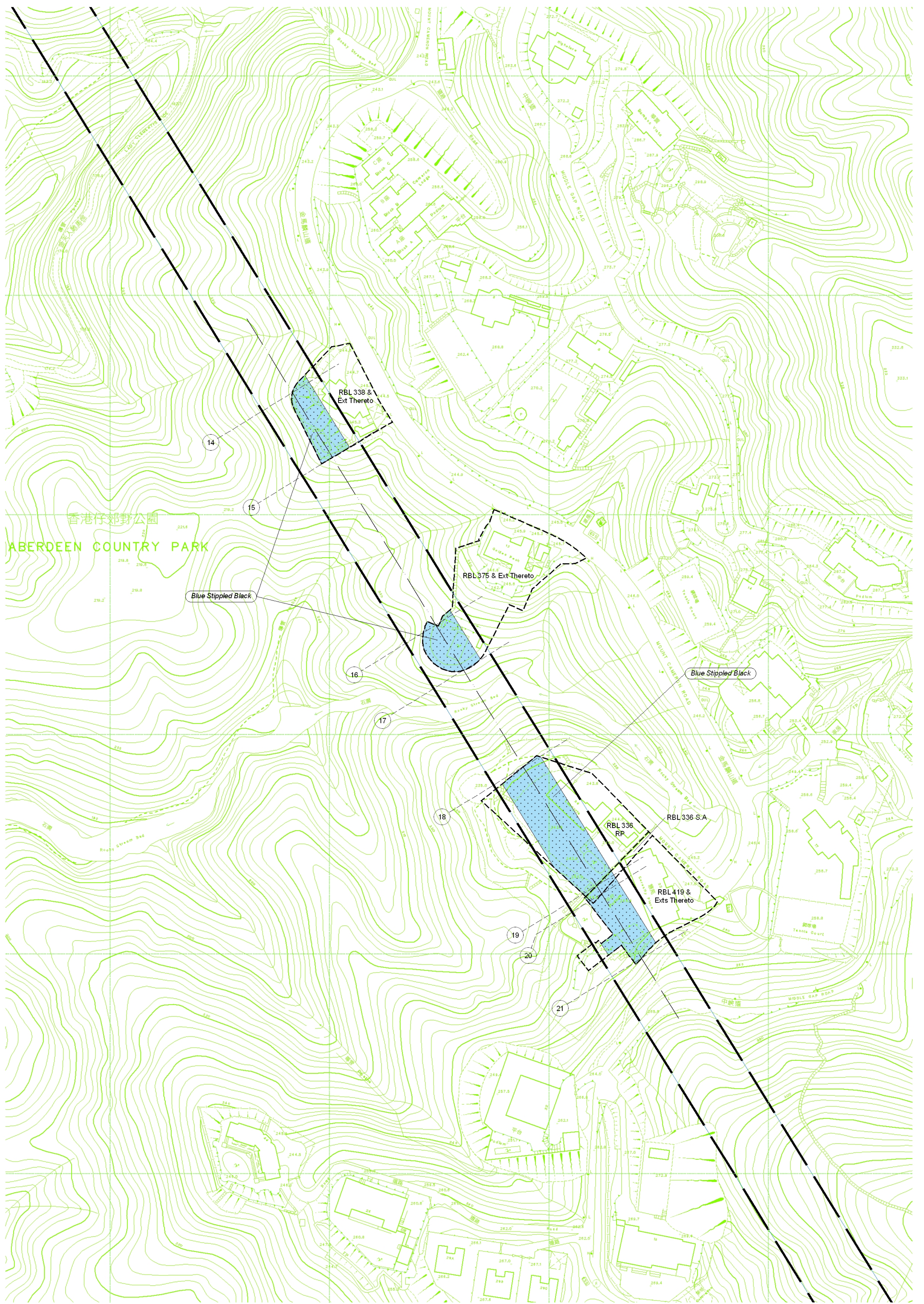


比例 SCALE 1:20000

圖例 LEGEND

- 方案界線
BOUNDARY OF THE SCHEME
- 擬予收回的地層
UNDERGROUND STRATA TO BE RESUMED
- IL 內地段
INLAND LOT
- RBL 鄉村建築地段
RURAL BUILDING LOT
- Ext 擴建部分
EXTENSION
- RP 餘留部分
REMAINING PORTION
- S. 分段
SECTION
- (P) 部分
PORTION
- mPD 香港主水平基準 (米)
HONG KONG PRINCIPAL DATUM (METRE)
- 地籍界線
LOT BOUNDARY
- - - 參考線
REFERENCE LINE
- ① 參考線標記
REFERENCE LINE MARK

Blue Stippled Black - Blue Stippled Black



不依比例 NOT TO SCALE 沿參線的切面立視圖 SECTIONAL ELEVATION ALONG REFERENCE LINE

比例尺 SCALE 1:1000
metres 20 0 20 40 60 80 100 metres

只作識別用 FOR IDENTIFICATION PURPOSES ONLY

SIGNED
(馬球芳 MA King-fong)
Chief Estate Surveyor, Railway Development
日期 Date 16 FEB 2012

鐵路條例 (第 519 章)
香港鐵路 ('港鐵') - 南港島線 (東段)
收回地層圖則
RAILWAYS ORDINANCE (CHAPTER 519)
MASS TRANSIT RAILWAY ('MTR') - SOUTH ISLAND LINE (EAST)
UNDERGROUND STRATA RESUMPTION PLAN

檔案編號 File No. RDU/SIL/PJT/22 V
測量圖編號 Survey Sheet No. 11-SW-19B & 19D
參考圖編號 Reference Plan No. SILE/P/000/PLD/P01/609B-612B (路政署) (HyD)
圖則編號 PLAN No. RDM1351 (第三張 共三張) (SHEET 3 OF 3)