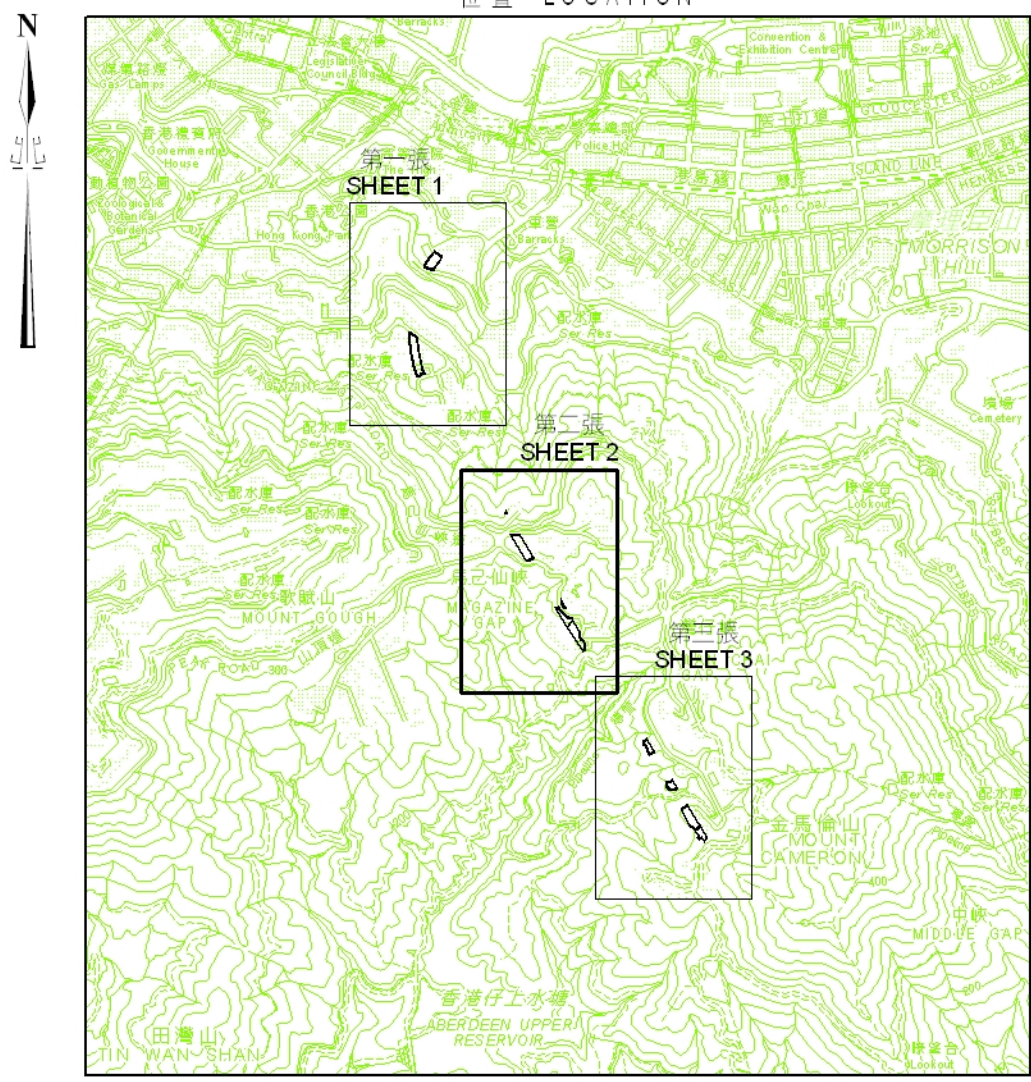


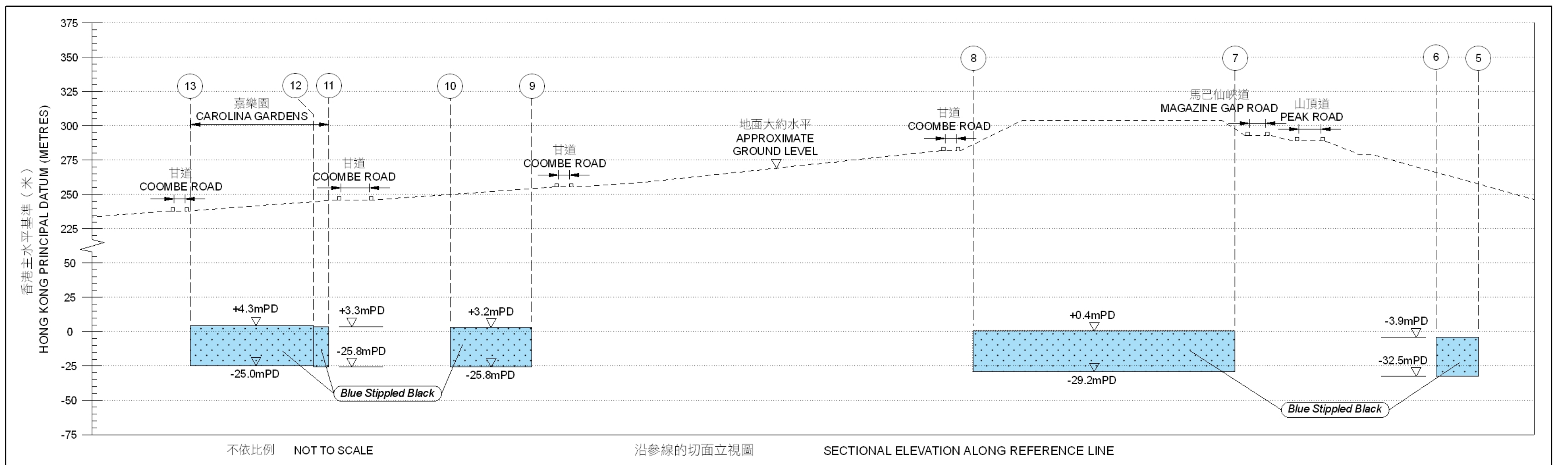
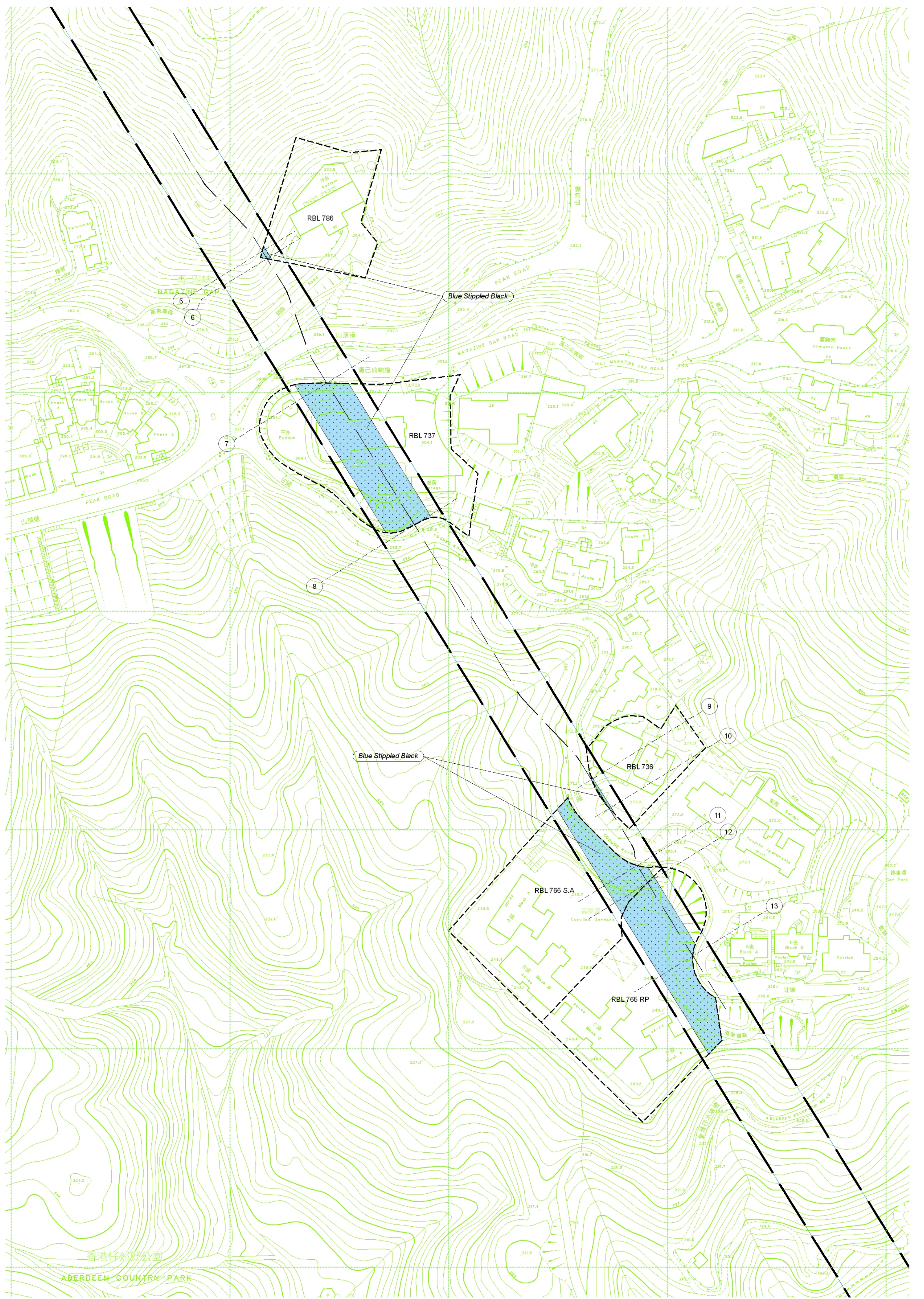
位置 LOCATION



比例 SCALE 1:20000

圖例 LEGEND

- 方案界線
BOUNDARY OF THE SCHEME
 - 擬予收回的地層
UNDERGROUND STRATA TO BE RESUMED
 - IL 內陸地段
INLAND LOT
 - RBL 鄉村建築地段
RURAL BUILDING LOT
 - Ext 擴展部分
EXTENSION
 - RP 餘留部分
REMAINING PORTION
 - S. 分段
SECTION
 - (P) 部分
PORTION
 - mPD 香港主水平基準 (米)
HONG KONG PRINCIPAL DATUM (METRE)
 - 地段界線
LOT BOUNDARY
 - - - 參考線
REFERENCE LINE
 - ① 參考線標記
REFERENCE LINE MARK
- Blue Stippled Black - Blue Stippled Black



比例尺 SCALE 1:1000
metres 20 0 20 40 60 80 100 metres

只作識別用
FOR IDENTIFICATION PURPOSES ONLY

SIGNED
(馬球芳 MA King-fong)
Chief Estate Surveyor, Railway Development
日期 Date 16 FEB 2012

地政總署 鐵路發展部
Railway Development Section
Lands Department
此圖由鐵路發展部小組繪製
Plan Prepared by Railway Development Survey Unit
© 香港特別行政區政府 版權所有 Copyright reserved - Hong Kong SAR Government

鐵路條例 (第 519 章)
香港鐵路 (‘港鐵’) - 南港島線 (東段)
收回地層圖則
RAILWAYS ORDINANCE (CHAPTER 519)
MASS TRANSIT RAILWAY (‘MTR’) - SOUTH ISLAND LINE (EAST)
UNDERGROUND STRATA RESUMPTION PLAN

檔案編號
File No. RDU/SIL/PJT/22 V
測量圖號
Survey Sheet No. 11-SW-14A & 14C
參考圖號
Reference Plan No. SILE/P/000/PLD/P01/605B.607B-608B (原改劃)
SILE/P/000/PLD/P01/606C (HyD)
圖則編號
PLAN No. RDM1351 (第二張 共三張)
(SHEET 2 OF 3)

日期 Date: 23/12/2011