

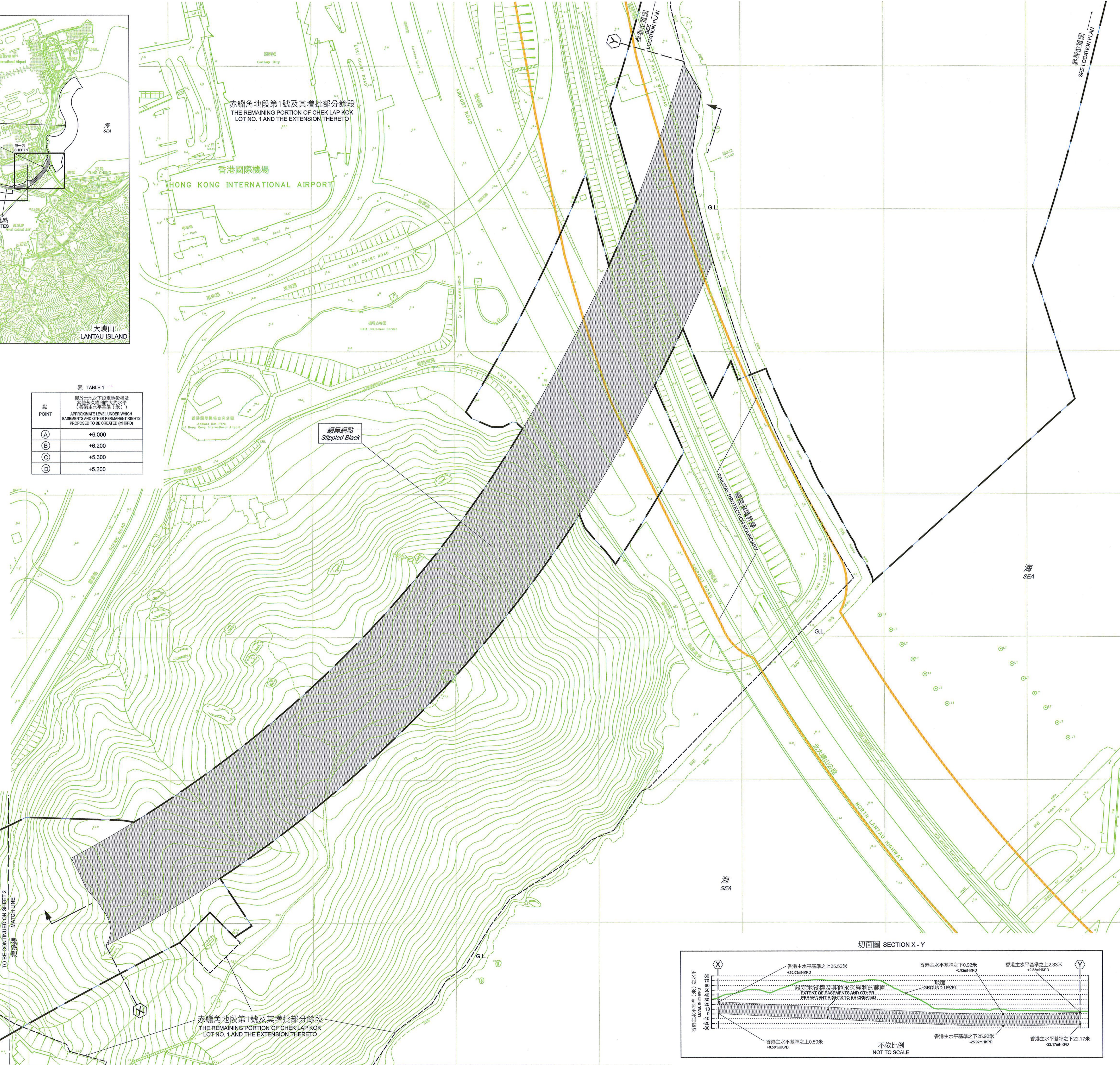
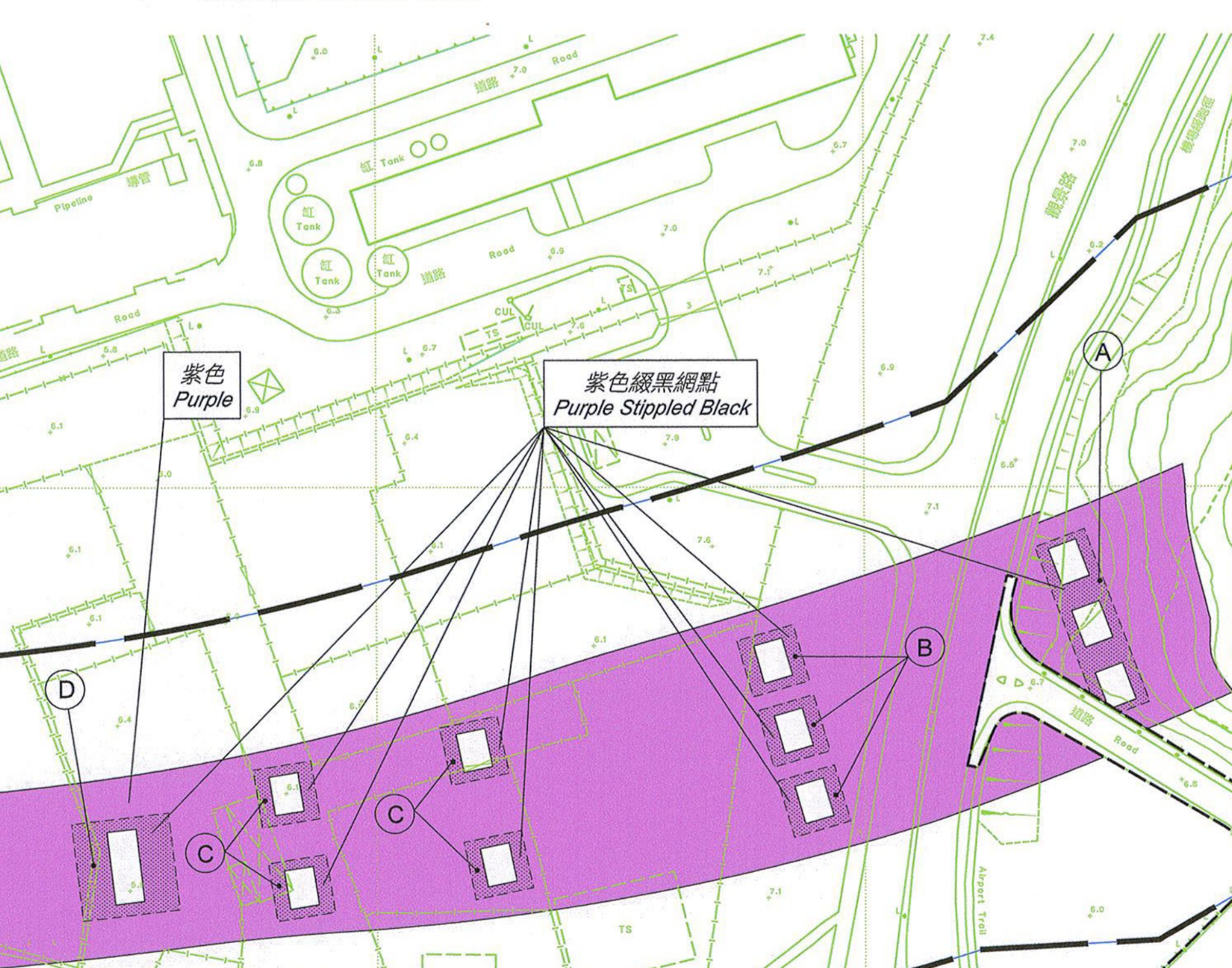
比例 SCALE 1:30000

圖例 LEGEND

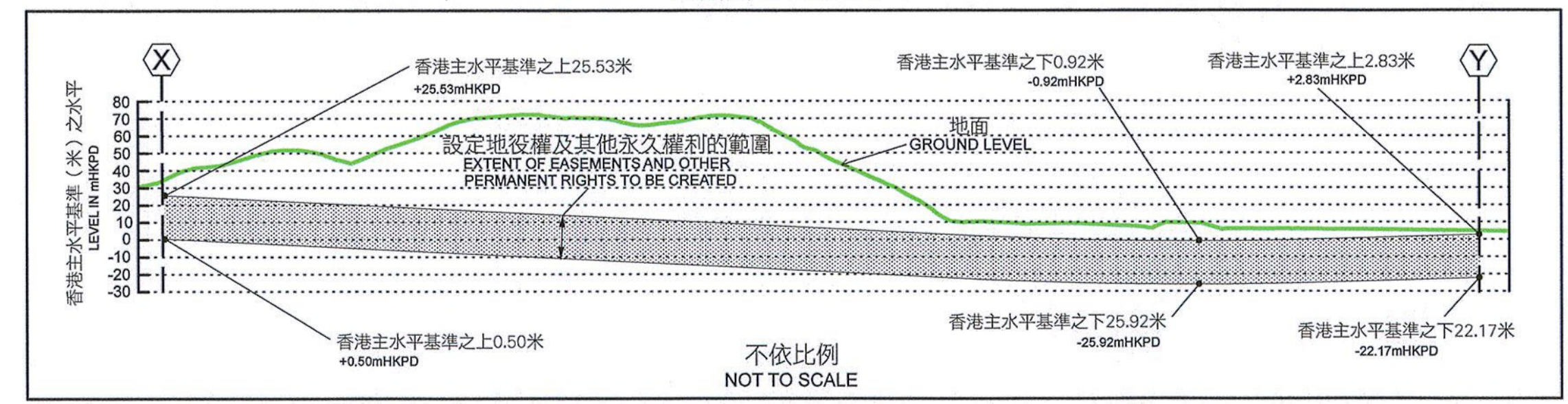
- 擬於土地之上設定地役權及其他永久權利的赤鱘角地段第1號及其增批部分餘段(部分) (擬於地役權及其他永久權利, 擬定於香港主水平基準以上的9.0米至48.0米之間) 總面積約為30 118.9平方米或324 197平方呎(第1至第3張)  
THE REMAINING PORTION OF CHEK LAP KOK LOT NO. 1 AND THE EXTENSION THERETO (PORTION) OVER WHICH EASEMENTS AND OTHER PERMANENT RIGHTS PROPOSED TO BE CREATED (SUCH EASEMENTS AND OTHER PERMANENT RIGHTS ARE PROPOSED TO BE CREATED AT THE APPROXIMATE LEVELS BETWEEN +9.0mHKPD AND +48.0mHKPD) TOTAL AREA 30 118.9 SQUARE METRES OR 324 197 SQUARE FEET (ABOUT) (SHEETS 1 TO 3) (紫色 Purple)
- 擬於土地之下設定地役權及其他永久權利的赤鱘角地段第1號及其增批部分餘段(部分) (擬於土地之下設定地役權及其他永久權利約的水平(香港主水平基準(米)) 載於表1至3) 總面積約為44 786.4平方米或482 077平方呎(第1至第3張)  
THE REMAINING PORTION OF CHEK LAP KOK LOT NO. 1 AND THE EXTENSION THERETO (PORTION) UNDER WHICH EASEMENTS AND OTHER PERMANENT RIGHTS PROPOSED TO BE CREATED (REFER TO TABLES 1 TO 3 FOR THE APPROXIMATE LEVELS UNDER WHICH EASEMENTS AND OTHER PERMANENT RIGHTS PROPOSED TO BE CREATED (MHPD)) TOTAL AREA 44 786.4 SQUARE METRES OR 482 077 SQUARE FEET (ABOUT) (SHEETS 1 TO 3) (線黑網點 Stippled Black)
- 擬於土地之上設定地役權及其他永久權利的赤鱘角地段第1號及其增批部分餘段(部分) (擬於地役權及其他永久權利, 擬定於香港主水平基準以上的9.0米至48.0米之間) 總面積約為2 858.5平方米或30 769平方呎(第1至第3張)  
THE REMAINING PORTION OF CHEK LAP KOK LOT NO. 1 AND THE EXTENSION THERETO (PORTION) OVER WHICH EASEMENTS AND OTHER PERMANENT RIGHTS PROPOSED TO BE CREATED (SUCH EASEMENTS AND OTHER PERMANENT RIGHTS ARE PROPOSED TO BE CREATED AT THE APPROXIMATE LEVELS BETWEEN +9.0mHKPD AND +48.0mHKPD) TOTAL AREA 2 858.5 SQUARE METRES OR 30 769 SQUARE FEET (ABOUT) (SHEETS 1 TO 3) AND  
 擬於土地之下設定地役權及其他永久權利的赤鱘角地段第1號及其增批部分餘段(部分) (擬於土地之下設定地役權及其他永久權利約的水平(香港主水平基準(米)) 載於表1至3) 總面積約為2 858.5平方米或30 769平方呎(第1至第3張)  
THE REMAINING PORTION OF CHEK LAP KOK LOT NO. 1 AND THE EXTENSION THERETO (PORTION) UNDER WHICH EASEMENTS AND OTHER PERMANENT RIGHTS PROPOSED TO BE CREATED (REFER TO TABLES 1 TO 3 FOR THE APPROXIMATE LEVELS UNDER WHICH EASEMENTS AND OTHER PERMANENT RIGHTS PROPOSED TO BE CREATED (MHPD)) TOTAL AREA 2 858.5 SQUARE METRES OR 30 769 SQUARE FEET (ABOUT) (SHEETS 1 TO 3) (紫色線黑網點 Purple Stippled Black)
- 地段界線 LOT BOUNDARY
- 區界線 LIMIT OF WORKS AREA
- 鐵路保護界線 RAILWAY PROTECTION BOUNDARY
- 水務局界線 DEMARCATION DISTRICT BOUNDARY
- 丈量前線 DEMARCATION DISTRICT
- 政府土地 GOVERNMENT LAND
- 香港主水平基準 HONG KONG PRINCIPAL DATUM

表 TABLE 1

點 POINT	擬於土地之下設定地役權及其他永久權利的赤鱘角地段第1號及其增批部分餘段(部分) 約的水平(香港主水平基準(米)) 載於表1至3
(A)	+6.000
(B)	+8.200
(C)	+5.300
(D)	+5.200



切面圖 SECTION X-Y



比例尺 SCALE 1:1 000

SIGNED  
(由 Peter TSANG)  
總地政測量師/土地測量師 Chief Estate Surveyor/Acquisition  
日期 Date 28 / 10 / 2011

設定地役權及其他永久權利圖則  
道路(工程、使用及補償)條例(第370章)  
工務計劃項目第844TH號 港珠澳大橋香港接線  
PLAN FOR CREATION OF EASEMENTS AND OTHER PERMANENT RIGHTS  
ROADS (WORKS, USE AND COMPENSATION) ORDINANCE (CHAPTER 370)  
PWP ITEM No. 844TH HONG KONG - ZHUHAI - MACAO BRIDGE HONG KONG LINK ROAD

只作識別用  
FOR IDENTIFICATION PURPOSES ONLY

檔案編號 File No. MHP 69/HZM/10 PLIV & DSO/IS 13/16/1 PL8  
測量圖號 Survey Sheet No. 9-SE-3B, 3C & 3D  
發展圖號 Layout Plan No. ....  
參考圖號 Reference Plan No. 214487/LR/113(A) - 115(A) (HyD)  
圖則編號 PLAN No. ISM1742a (合共三張的圖一張)  
(SHEET 1 OF 3)