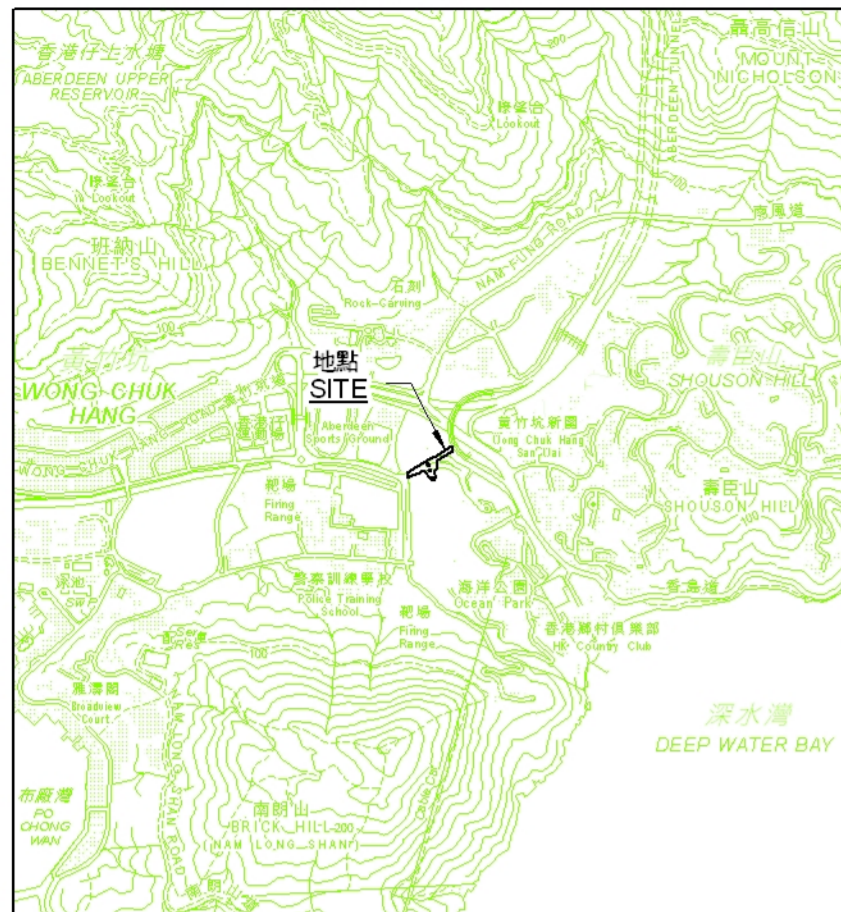


位置 LOCATION



比例 SCALE 1:20000

圖例 LEGEND

方案界線
BOUNDARY OF THE SCHEME

Purple Stippled Black
將設定暫時佔用權利的土地
LAND ON WHICH RIGHTS OF TEMPORARY OCCUPATION
OF LAND IS TO BE CREATED

RBL
鄉郊建屋地段
RURAL BUILDING LOT

RP
餘段
REMAINING PORTION

Exts
增批部分
EXTENSIONS

(P)
部分
PORTION

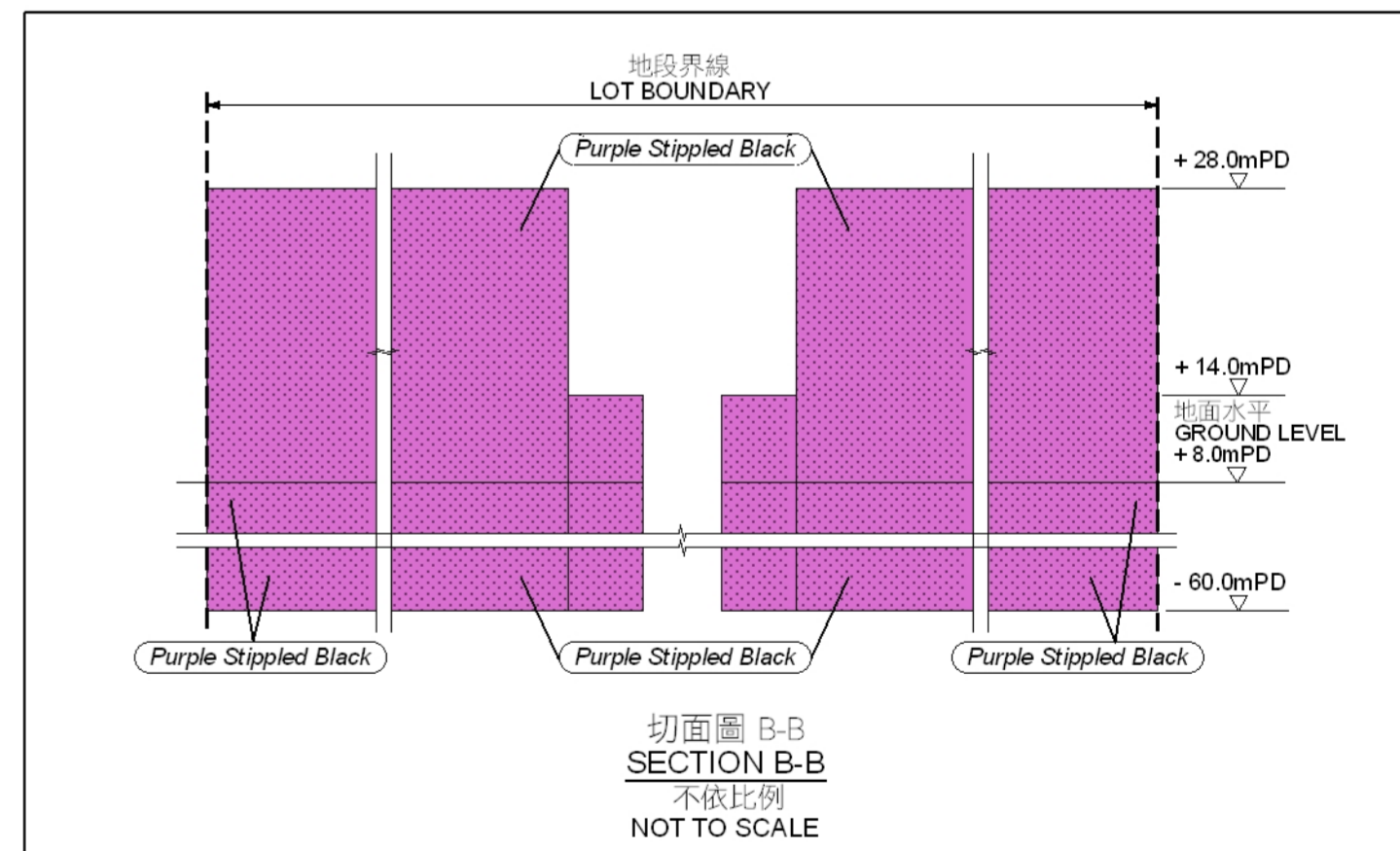
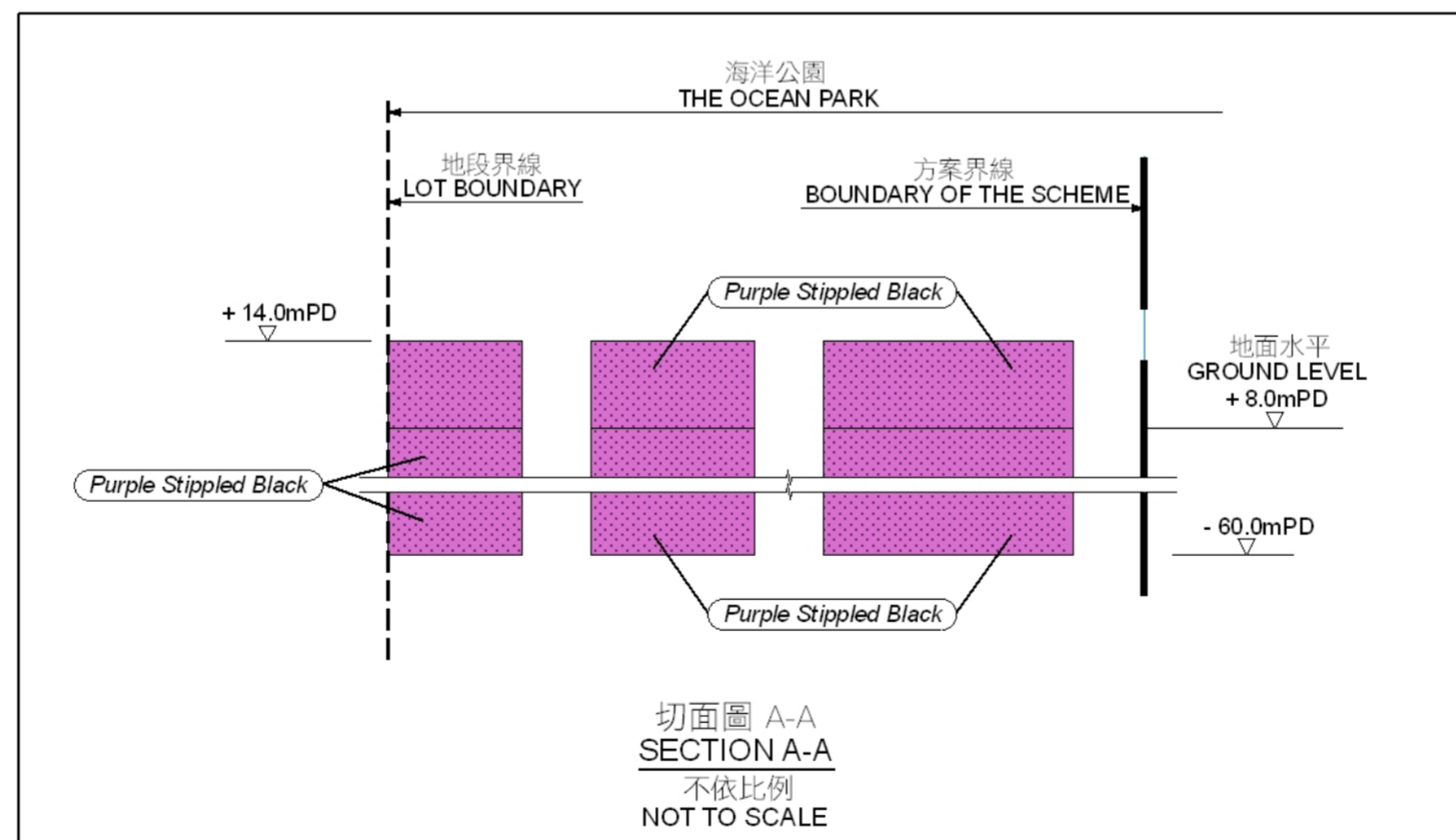
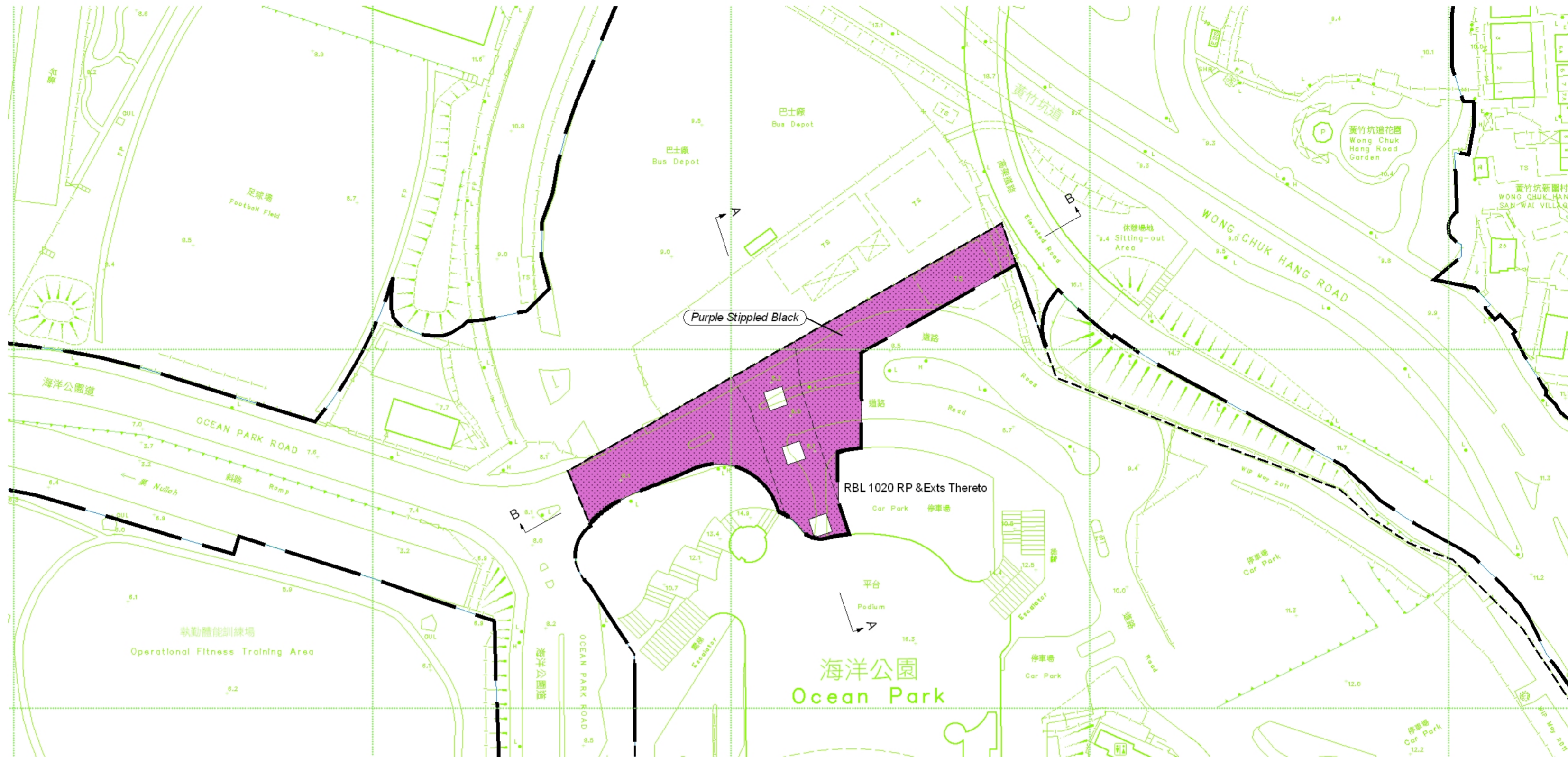
mPD
香港主水平基準 (米)
HONG KONG PRINCIPAL DATUM (METRE)

地段界線
LOT BOUNDARY

Purple Stippled Black - Purple Stippled Black

將設定暫時佔用土地權利的面積表
SCHEDULE OF AREA OF THE LAND ON WHICH RIGHTS OF
TEMPORARY OCCUPATION OF LAND TO BE CREATED

地段編號 LOT No.	地址 ADDRESS	平方米 (約數) m ² (ABOUT)	地層水平 STRATUM LEVELS (mPD)	
			上 UPPER	下 LOWER
鄉郊建屋地段第1020號餘段及 其增批部分 RBL 1020 RP & Exts Thereto	海洋公園 THE OCEAN PARK (P)	2159.1	+28.0	-60.0
		720.1	+14.0	-60.0



只作識別用
FOR IDENTIFICATION PURPOSES ONLY

Signed
(馬琮芳 MA King-fong)
總產業測量師 / 鐵路發展
Chief Estate Surveyor / Railway Development
日期 Date 23 JUNE 2011

鐵路條例 (第 519 章)
香港鐵路 ('港鐵') - 南港島線 (東段)
設定暫時佔用土地權利圖則
RAILWAYS ORDINANCE (CHAPTER 519)
MASS TRANSIT RAILWAY ('MTR') - SOUTH ISLAND LINE (EAST)
CREATION OF RIGHTS OF TEMPORARY OCCUPATION OF LAND PLAN

檔案編號 File No.	RDU/SIL/PJT/22/1
測量圖編號 Survey Sheet No.	11-SW-24D & 25C
參考圖編號 Reference Plan No.	SILE-T09 (路政署) (HyD)
圖則編號 PLAN No.	RDM1319