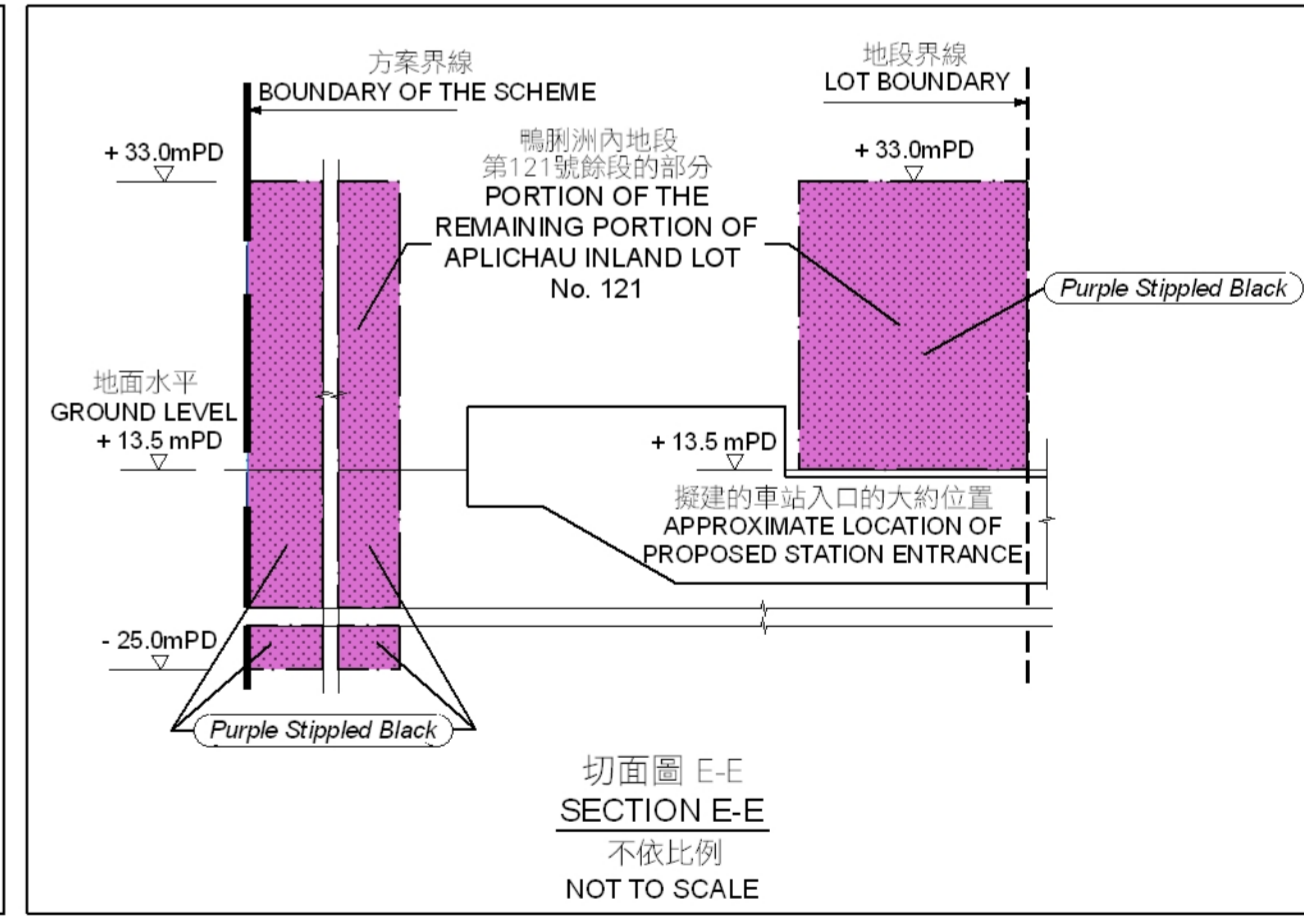
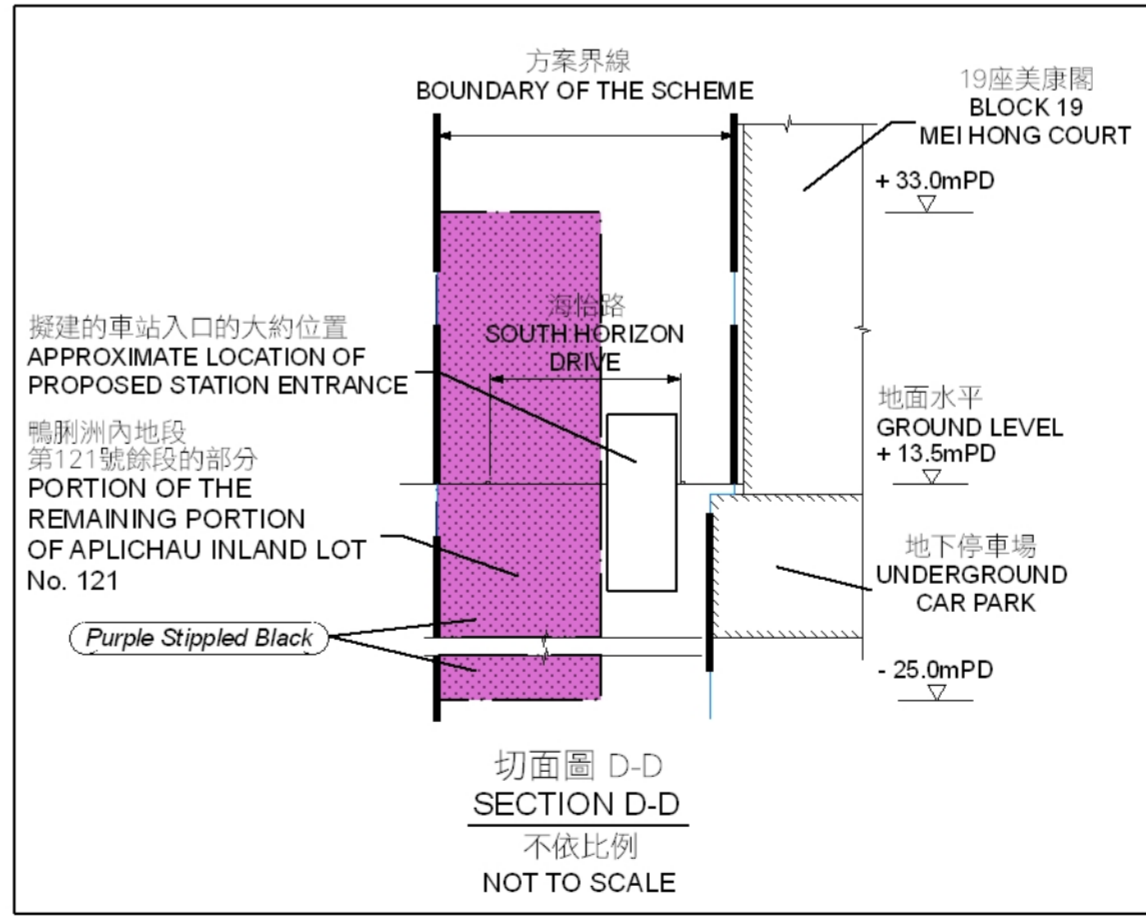
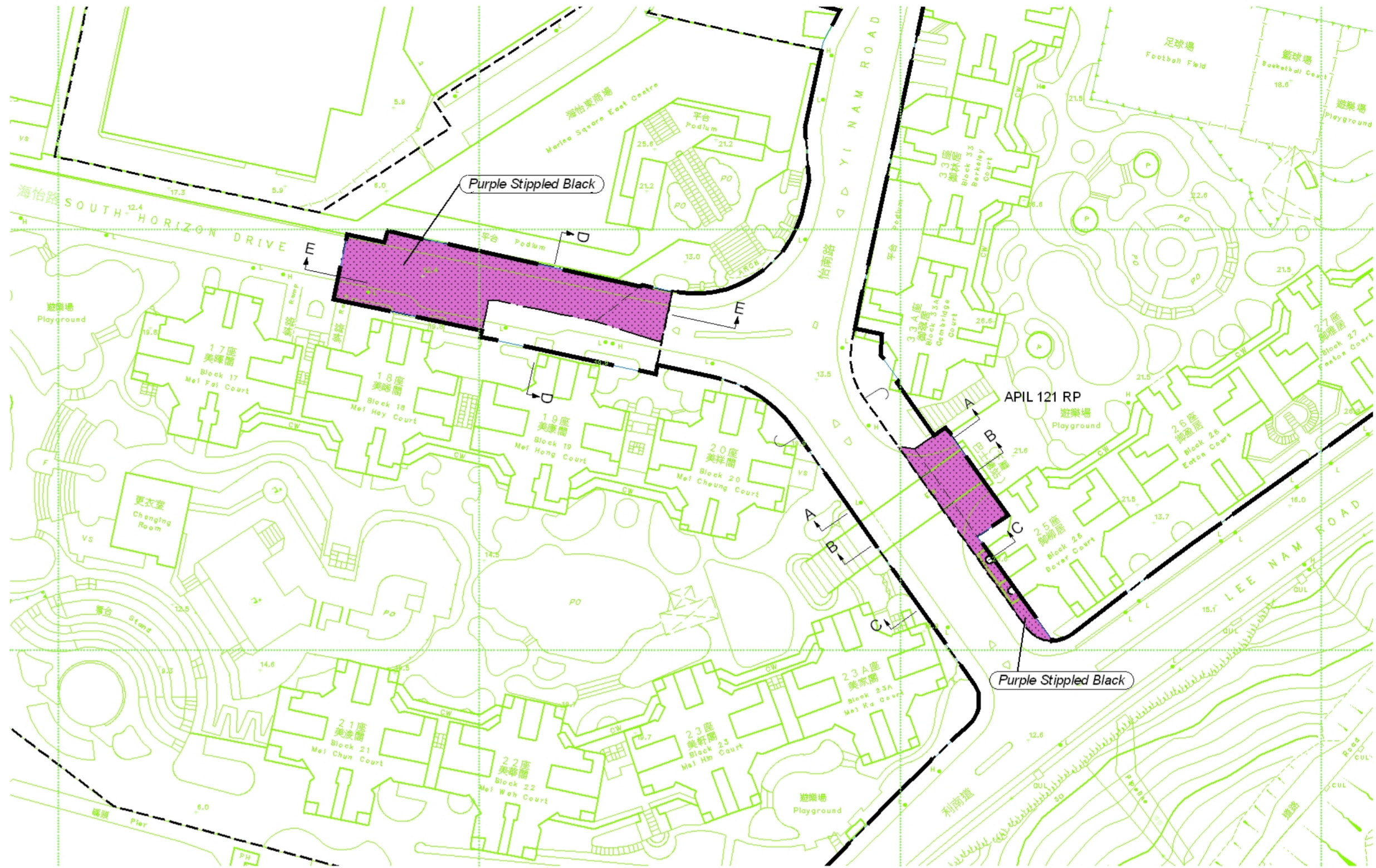
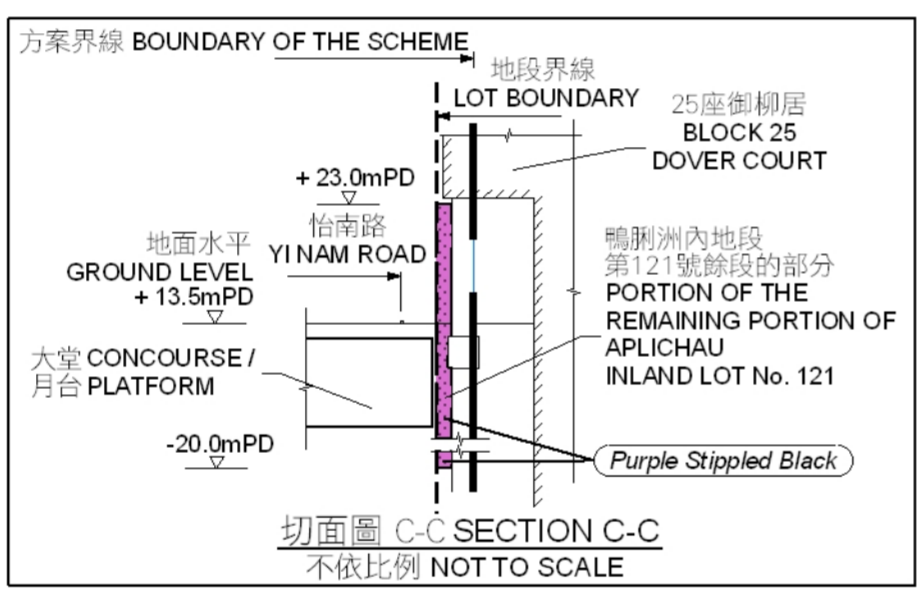
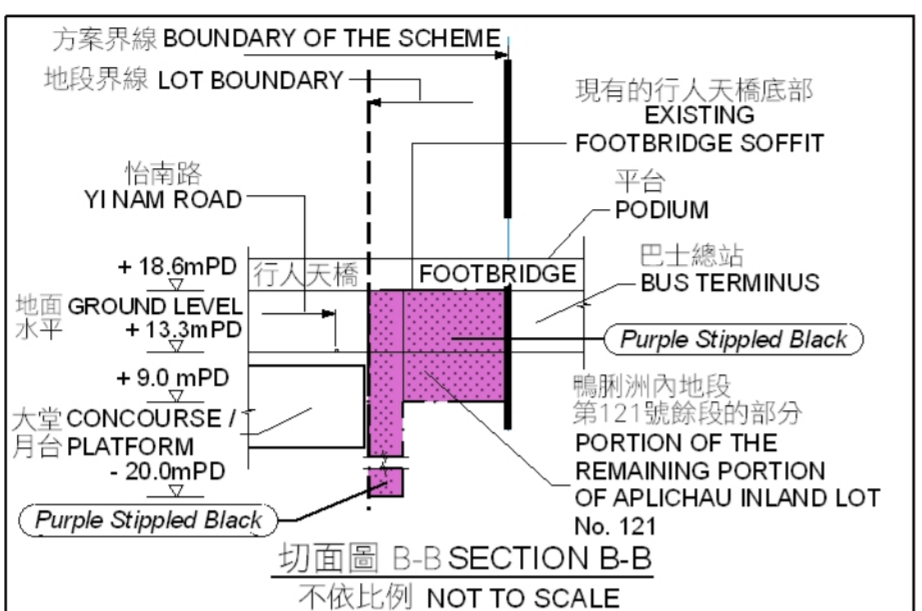
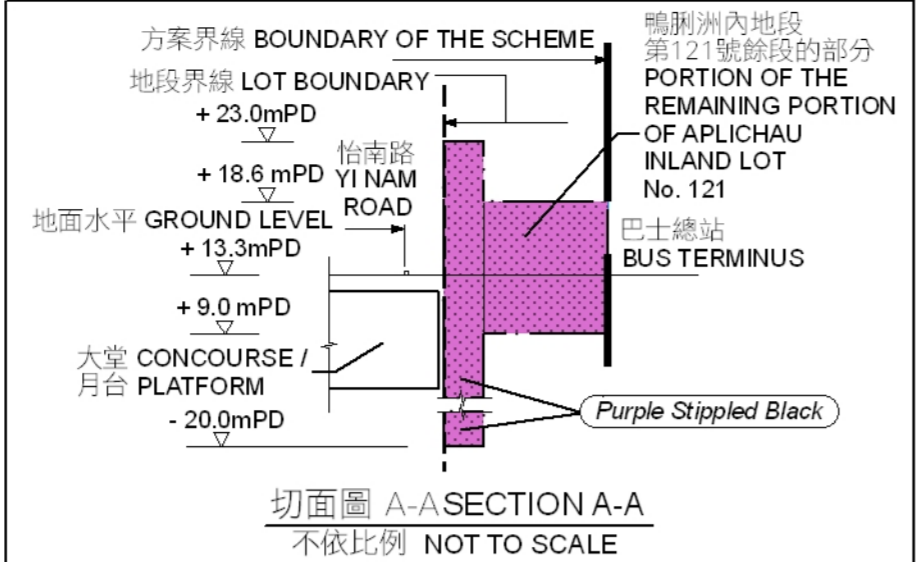
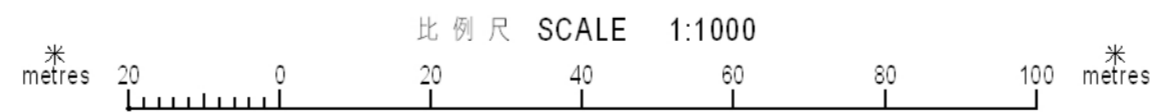


- 圖例 LEGEND
- 方案界線 BOUNDARY OF THE SCHEME
  - 將設定暫時佔用權利的土地 (不包括現有樓宇結構及行人天橋結構) LAND ON WHICH RIGHTS OF TEMPORARY OCCUPATION OF LAND IS TO BE CREATED (EXCLUDING EXISTING STRUCTURES OF BUILDING AND FOOTBRIDGE)
  - APIL 鴨洲內地段 APILICHAU INLAND LOT
  - RP 餘段 REMAINING PORTION
  - (P) 部分 PORTION
  - mPD 香港主水平基準 (米) HONG KONG PRINCIPAL DATUM (METRE)
  - 地段界線 LOT BOUNDARY
  - 紫色鑲黑網點 Purple Stippled Black - Purple Stippled Black



將設定暫時佔用土地權利的面積表  
 SCHEDULE OF AREA OF THE LAND ON WHICH RIGHTS OF TEMPORARY OCCUPATION OF LAND TO BE CREATED

地段編號 LOT No.	地址 ADDRESS	平方米 (約數) m <sup>2</sup> (ABOUT)	地層水平 STRATUM LEVELS (mPD)	
			下 LOWER	上 UPPER
鴨洲內地段第121號餘段 APIL 121 RP (P)	香港海怡路海怡半島 SOUTH HORIZONS, SOUTH HORIZON DRIVE, HONG KONG	228.3	+9.0	+18.6
		137.9	-20.0	+23.0
		27.0	-20.0	+18.6
		957.9	-25.0	+33.0
		140.5	+13.5	+33.0



只作識別用 FOR IDENTIFICATION PURPOSES ONLY

Signed  
 (馬琮芳 MA King-fong)  
 總產業測量師 / 鐵路發展  
 Chief Estate Surveyor / Railway Development  
 日期 Date 26 MAY 2011

鐵路條例 (第 519 章)  
 香港鐵路 ('港鐵') - 南港島線 (東段)  
 設定暫時佔用土地權利圖則  
 RAILWAYS ORDINANCE (CHAPTER 519)  
 MASS TRANSIT RAILWAY ('MTR') - SOUTH ISLAND LINE (EAST)  
 CREATION OF RIGHTS OF TEMPORARY OCCUPATION OF LAND PLAN

檔案編號 File No. RDU/SIL/PJT/22/1  
 測量圖編號 Survey Sheet No. 15-NW-3A  
 參考圖編號 Reference Plan No. SILE-T05 (Rev.1) (路政署) (HyD)  
 圖則編號 PLAN No. RDM1312