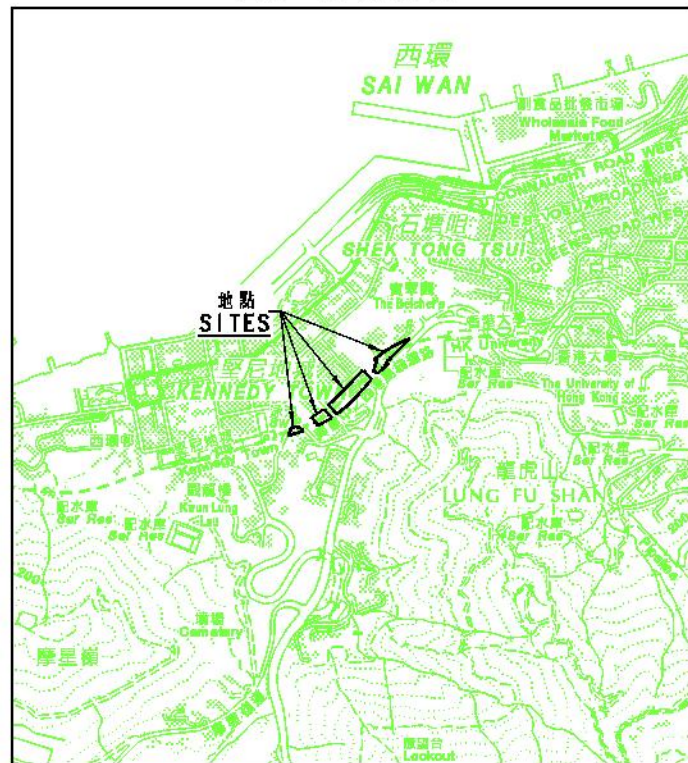




位置 LOCATION



比例 SCALE 1 : 20000

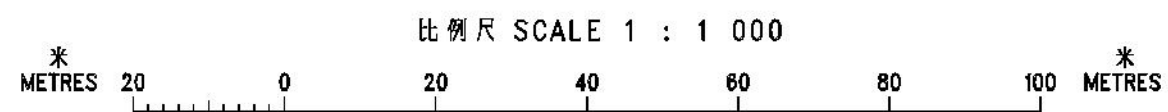
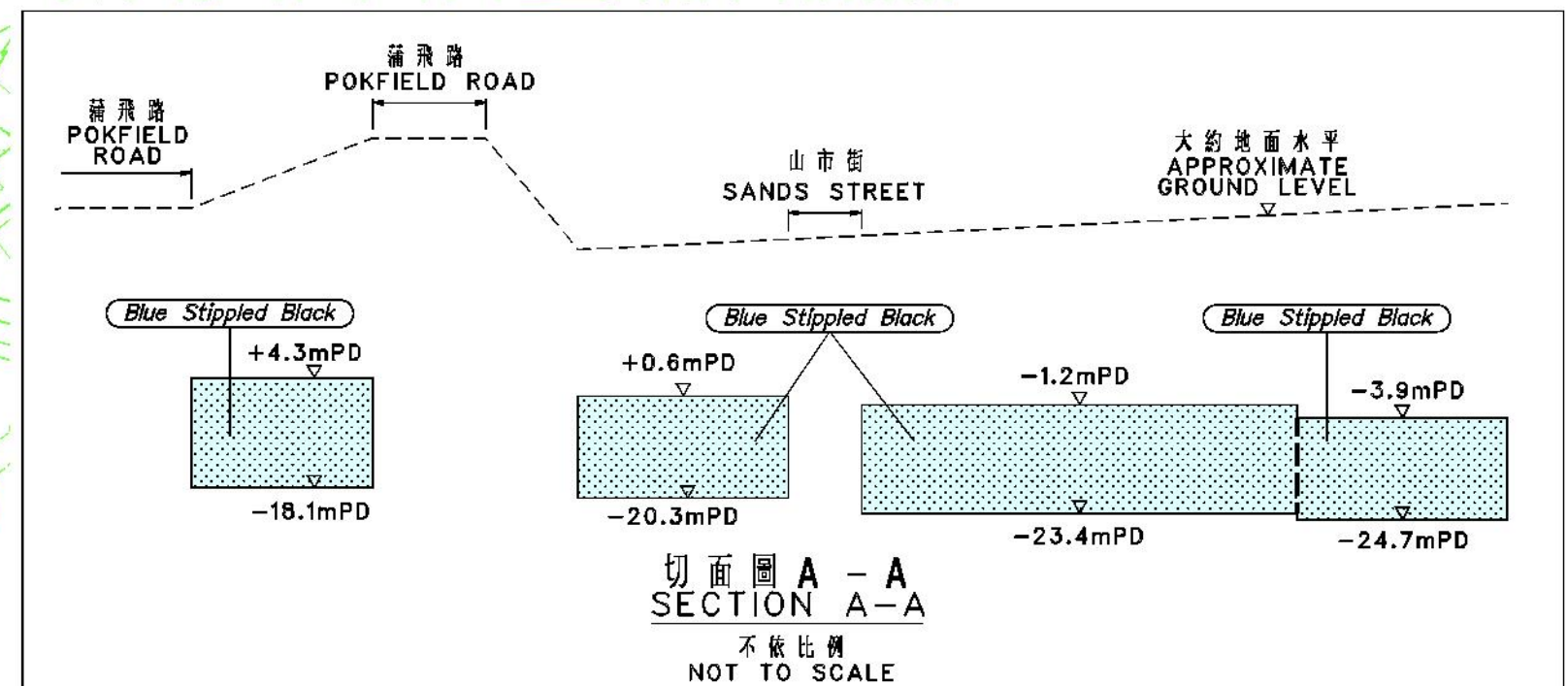
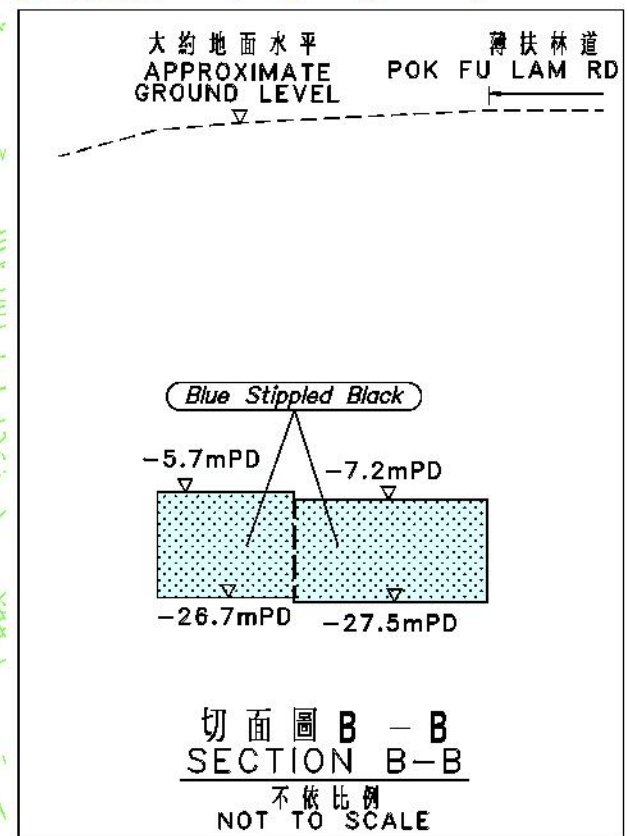
圖例 LEGEND

- 方案界線
BOUNDARY OF THE SCHEME
- 將予收回的地層
UNDERGROUND STRATA TO BE RESUMED
- IL 內地段
INLAND LOT
- S. 分段
SECTION
- ss. 小分段
SUBSECTION
- RP 餘段
REMAINING PORTION
- (P) 部分
PORTION
- mPD 香港主水平基準 (米)
HONG KONG PRINCIPAL DATUM (METRE)

藍色線黑點
Blue Stippled Black - Blue Stippled Black

說明:
NOTE:

收回地層的細節在第二頁顯示。
DETAILS OF UNDERGROUND STRATA RESUMPTION ARE SHOWN IN SHEET 2.



只作識別用
FOR IDENTIFICATION PURPOSES ONLY

Signed
(馬琮芳 MA King-fong)
總產業測量師 / 鐵路發展
Chief Estate Surveyor / Railway Development
日期 Date 30.04.2010

地政總署 鐵路發展組
Railway Development Section
Lands Department
此圖由鐵路發展測量小組繪製
Plan prepared by Railway Development Survey Unit

鐵路條例 (第 519 章)
地下鐵路 (「地鐵」) - 西港島線
收回地層圖則
RAILWAYS ORDINANCE (CHAPTER 519)
MASS TRANSIT RAILWAY ('MTR') - WEST ISLAND LINE
UNDERGROUND STRATA RESUMPTION PLAN

檔案編號
File No. RDU/WIL/PJT/30 V

測量圖編號
Survey Sheet No. 11-SW-6D & 7C

參考圖編號
Reference Plan No. WIL-U02 (Rev.2) (HyD)
WIL-U03 (Rev.1)

圖則編號
PLAN No. RDM1136 (SHEET 1 OF 2)

日期 Date : 13/04/2010