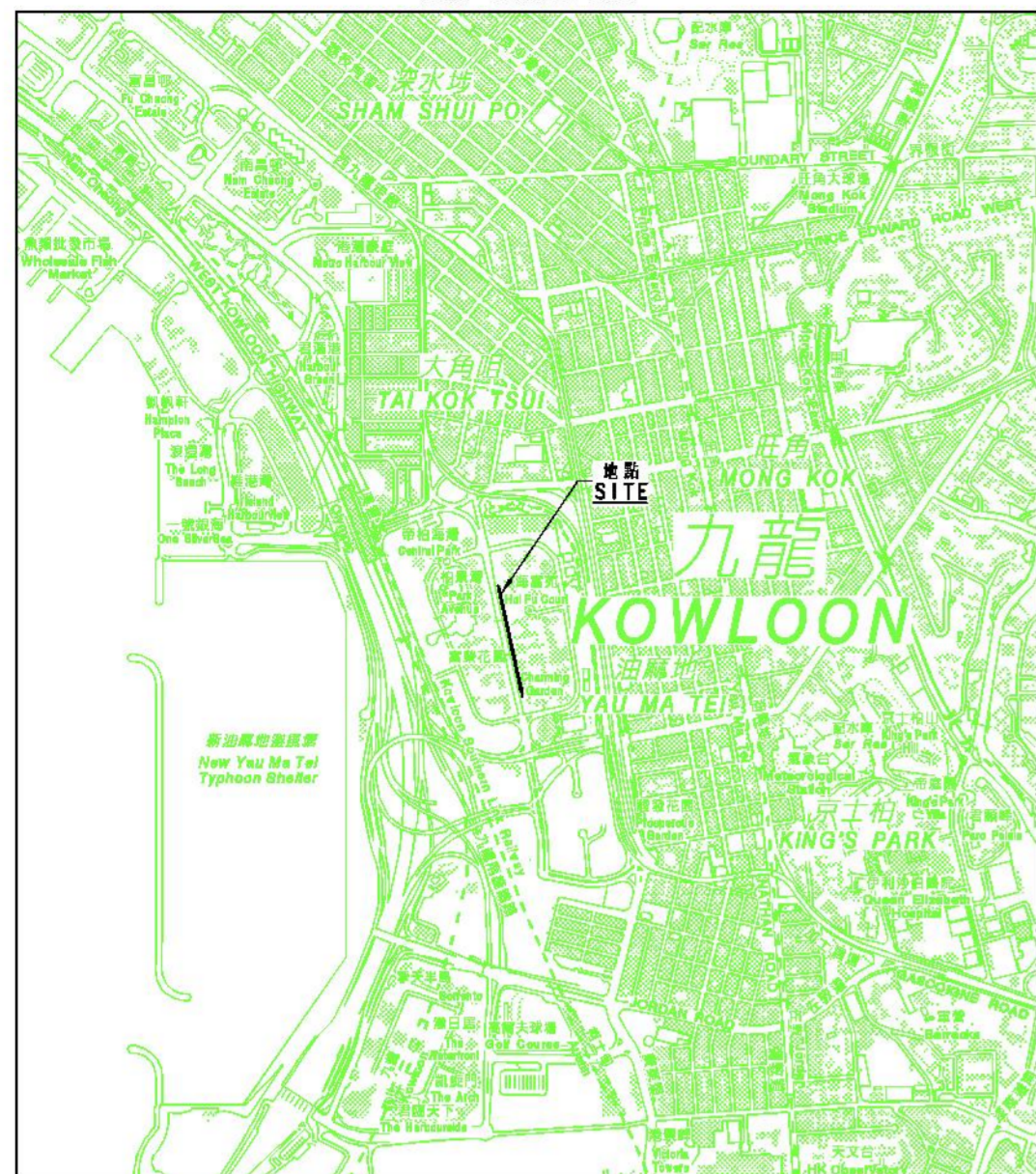




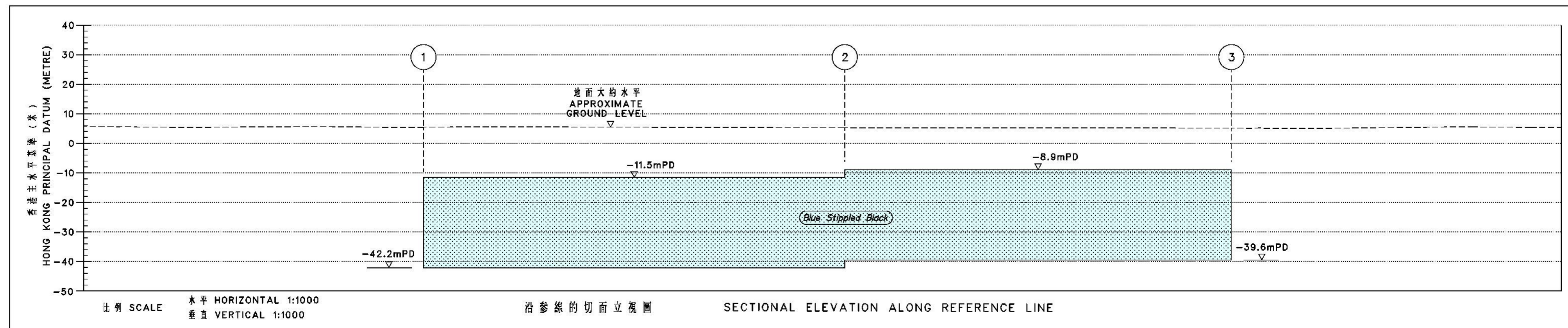
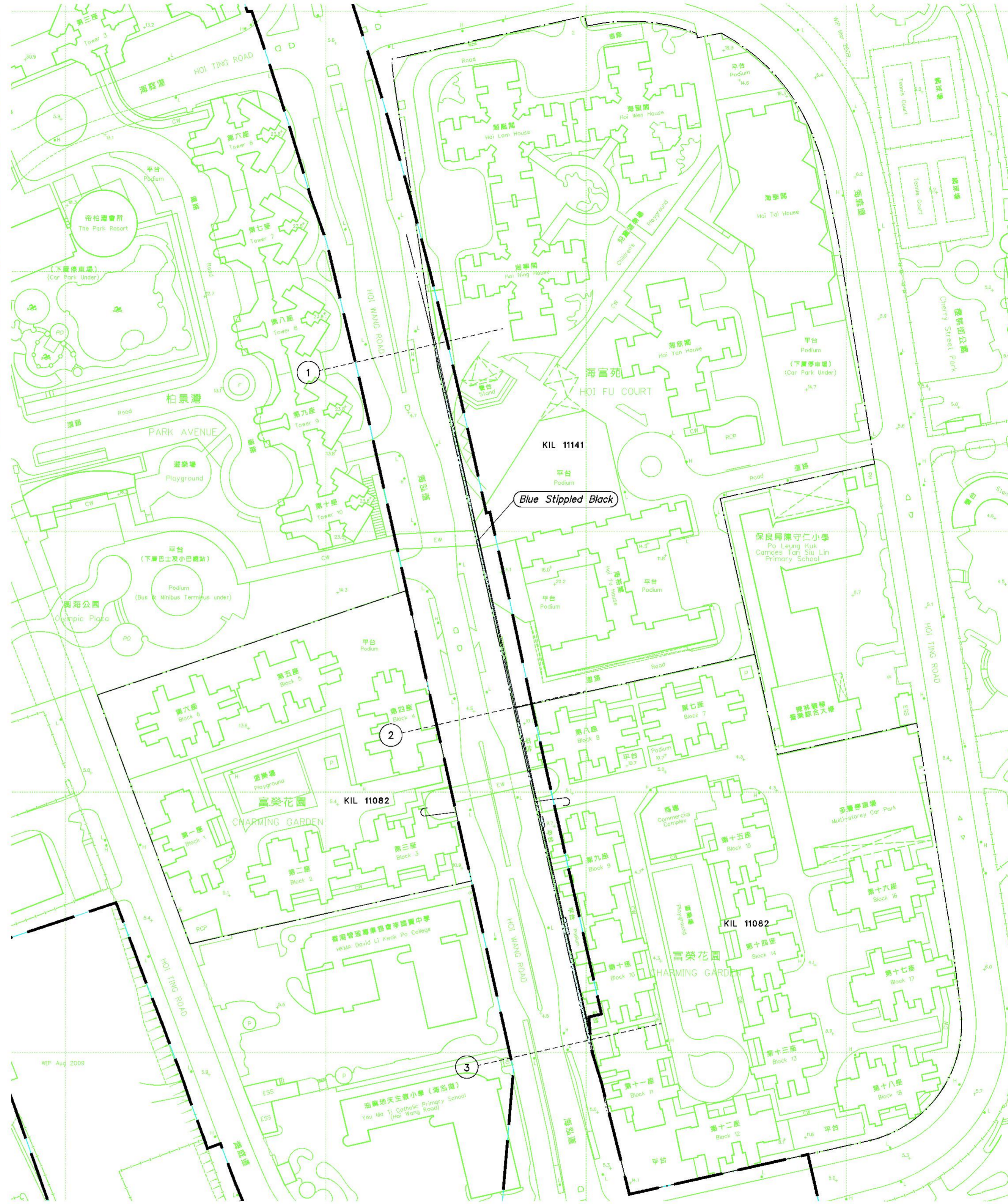
位置 LOCATION



比例 Scale 1 : 20000

圖例 LEGEND

- 方案界線
BOUNDARY OF THE SCHEME
 - 將予收回的地層
UNDERGROUND STRATA TO BE RESUMED
 - KIL
KOWLOON INLAND LOT
 - mPD
HONG KONG PRINCIPAL DATUM (METRE)
 - 地段界線
LOT BOUNDARY
 - 參線
REFERENCE LINE
 - 參線標記
REFERENCE LINE MARK
- 藍色 stippled 標記
Blue Stippled Block - Blue Stippled Block



比例尺 Scale 1 : 1000
METRES 20 0 20 40 60 80 100 METRES

只作識別用
FOR IDENTIFICATION PURPOSES ONLY

SIGNED
 (馬球芳 MA King-fong)
 地產業測量師 / 鐵路發展
 Chief Estate Surveyor / Railway Development
 日期 Date 4 March 2010

地政總署 鐵路發展組
 Railway Development Section
 Lands Department
 此圖由鐵路發展測量小組繪製
 Plan prepared by Railway Development Survey Unit

鐵路條例 (第 519 章)
 廣深港高速鐵路香港段
 收回地層圖則
 RAILWAYS ORDINANCE (CHAPTER 519)
 HONG KONG SECTION OF GUANGZHOU-SHENZHEN-HONG KONG EXPRESS RAIL LINK
 UNDERGROUND STRATA RESUMPTION PLAN

檔案編號
 File No. RDU/XRL/PJT/38/1
 測量圖編號
 Survey Sheet No. 11-NW-19C
 參考圖編號
 Reference Plan No. XRL-U24 (Rev.1) (路政署)
 (HyD)
 圖則編號
 PLAN No. RDM1075

日期 Date : 13/01/2010