



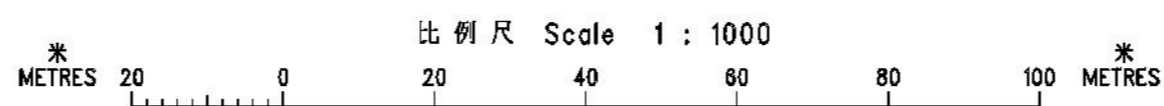
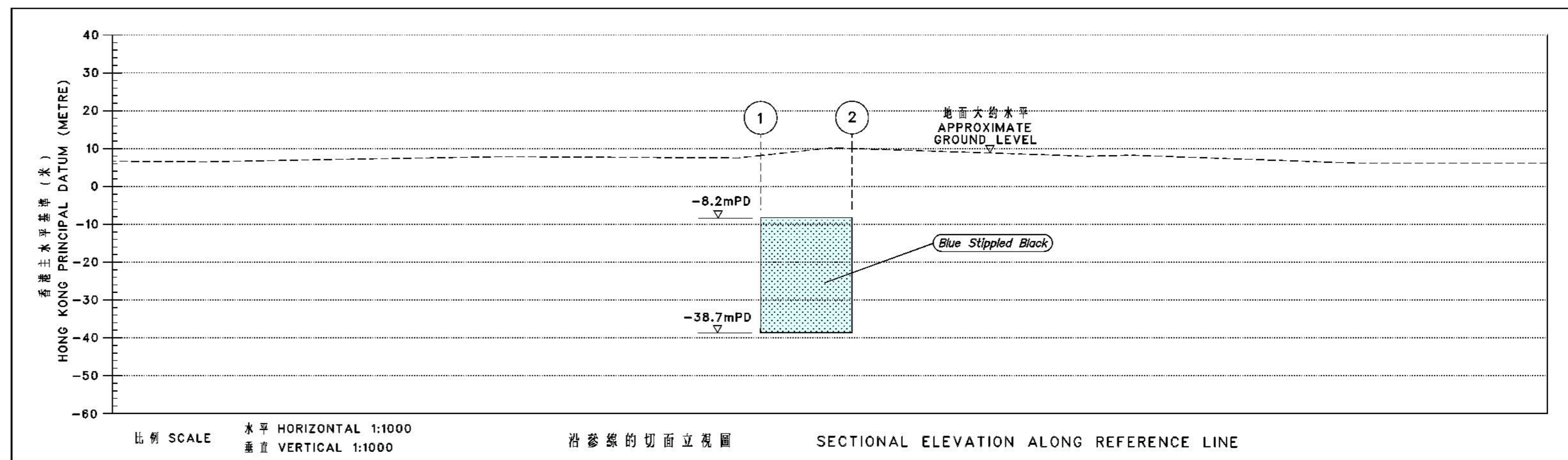
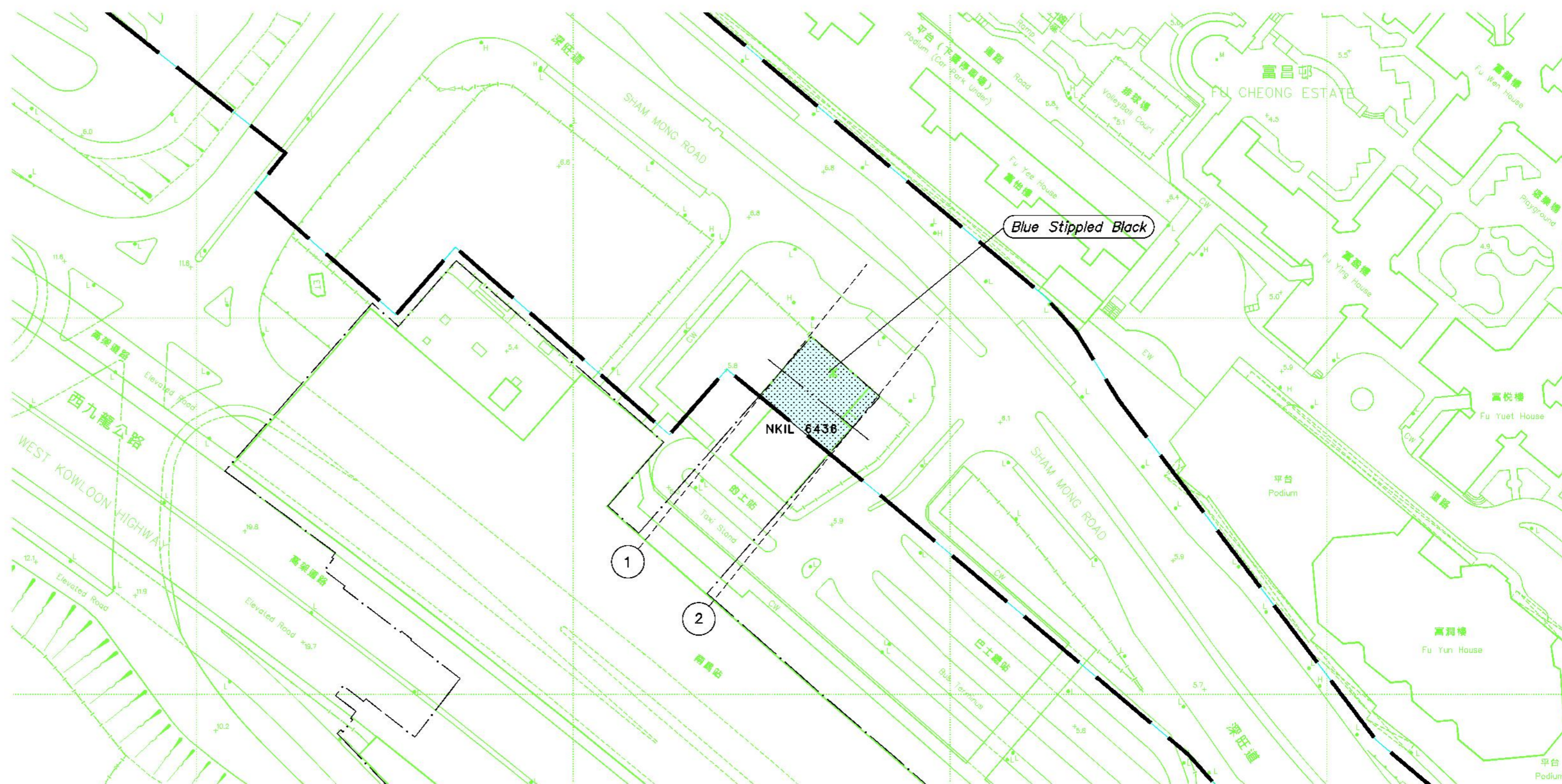
位置 LOCATION



比例 Scale 1 : 20000

圖例 LEGEND

- 方案界線  
BOUNDARY OF THE SCHEME
  - 將予收回的地層  
UNDERGROUND STRATA TO BE RESUMED
  - NKIL 新九龍內地塊  
NEW KOWLOON INLAND LOT
  - mPD 香港主水平基準 (米)  
HONG KONG PRINCIPAL DATUM (METRE)
  - 地段界線  
LOT BOUNDARY
  - 參線  
REFERENCE LINE
  - 參線標記  
REFERENCE LINE MARK
- 藍色虛黑線  
Blue Stippled Black - Blue Stippled Black



只作識別用 FOR IDENTIFICATION PURPOSES ONLY

Signed  
 ( 馬琰芳 MA King-fong )  
 總產業測量師 / 鐵路發展  
 Chief Estate Surveyor / Railway Development  
 日期 Date 25 February 2010

地政總署 鐵路發展組  
 Railway Development Section  
 Lands Department  
 此圖由鐵路發展測量小組繪製  
 Plan prepared by Railway Development Survey Unit

鐵路條例 (第 519 章)  
 廣深港高速鐵路香港段  
 收回地層圖則  
 RAILWAYS ORDINANCE (CHAPTER 519)  
 HONG KONG SECTION OF GUANGZHOU-SHENZHEN-HONG KONG EXPRESS RAIL LINK  
 UNDERGROUND STRATA RESUMPTION PLAN

檔案編號 File No. RDU/XRL/PJT/38/1

測量圖編號 Survey Sheet No. 11-NW-13D

參考圖編號 Reference Plan No. XRL-U21 (Rev.1) (路政署) (HyD)

圖則編號 PLAN No. RDM1072