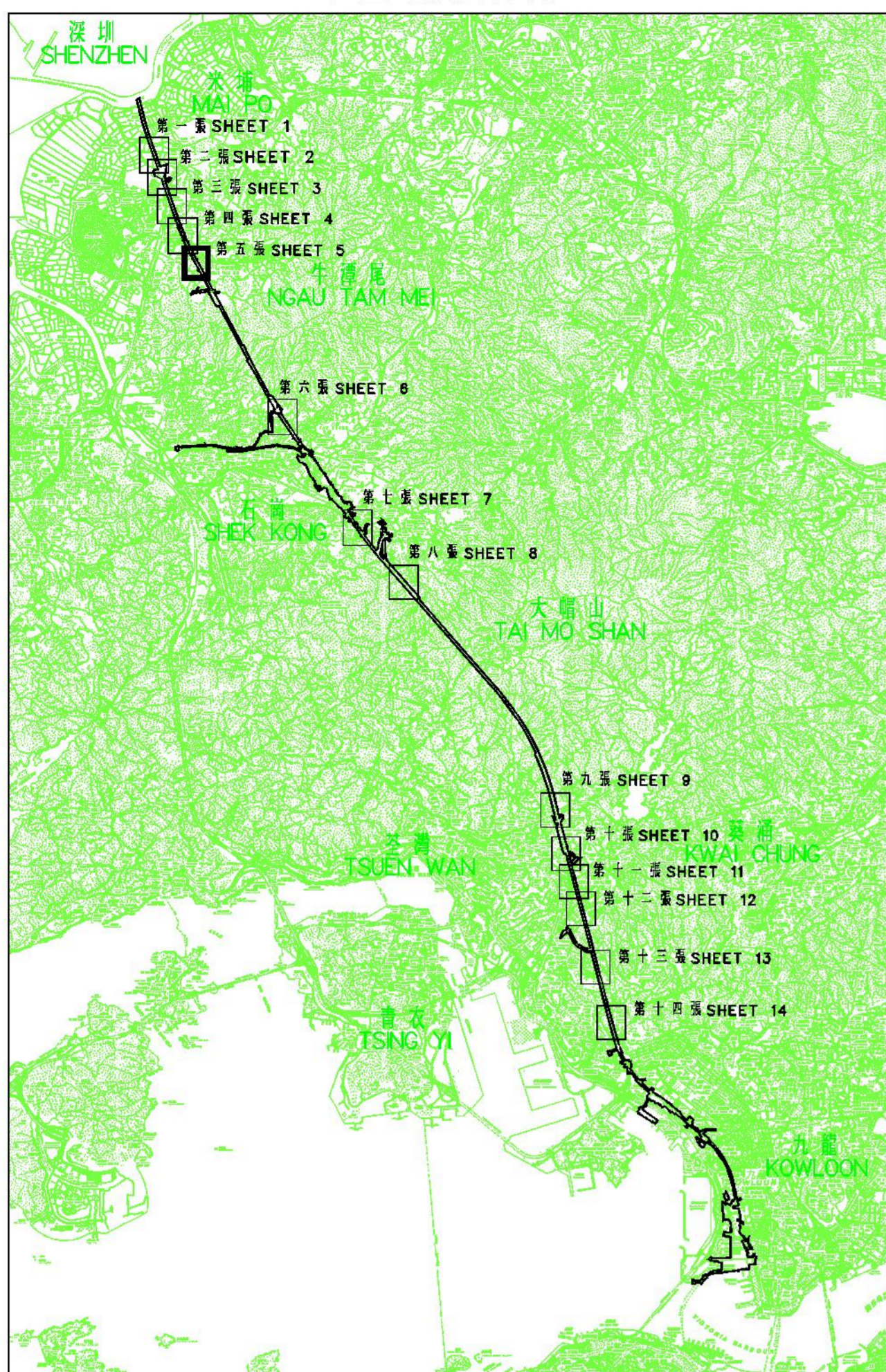


位置 LOCATION

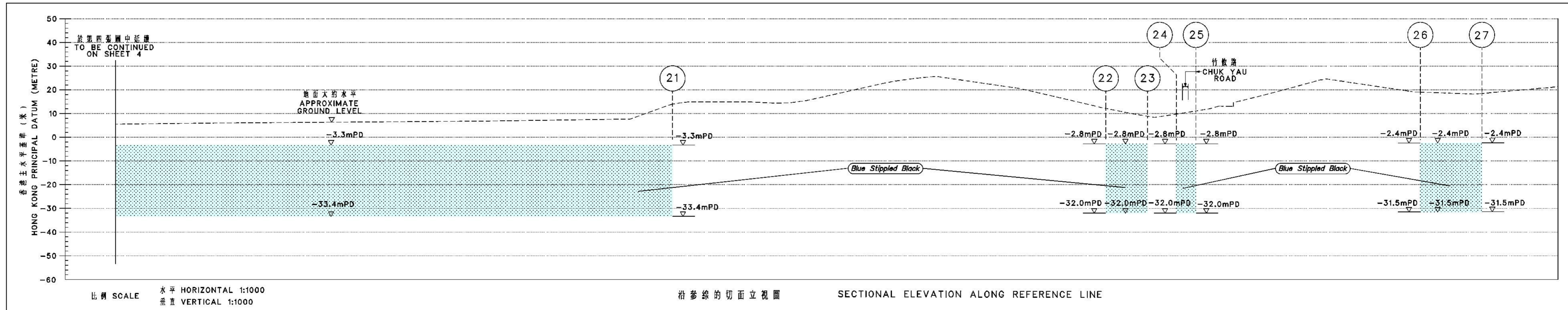
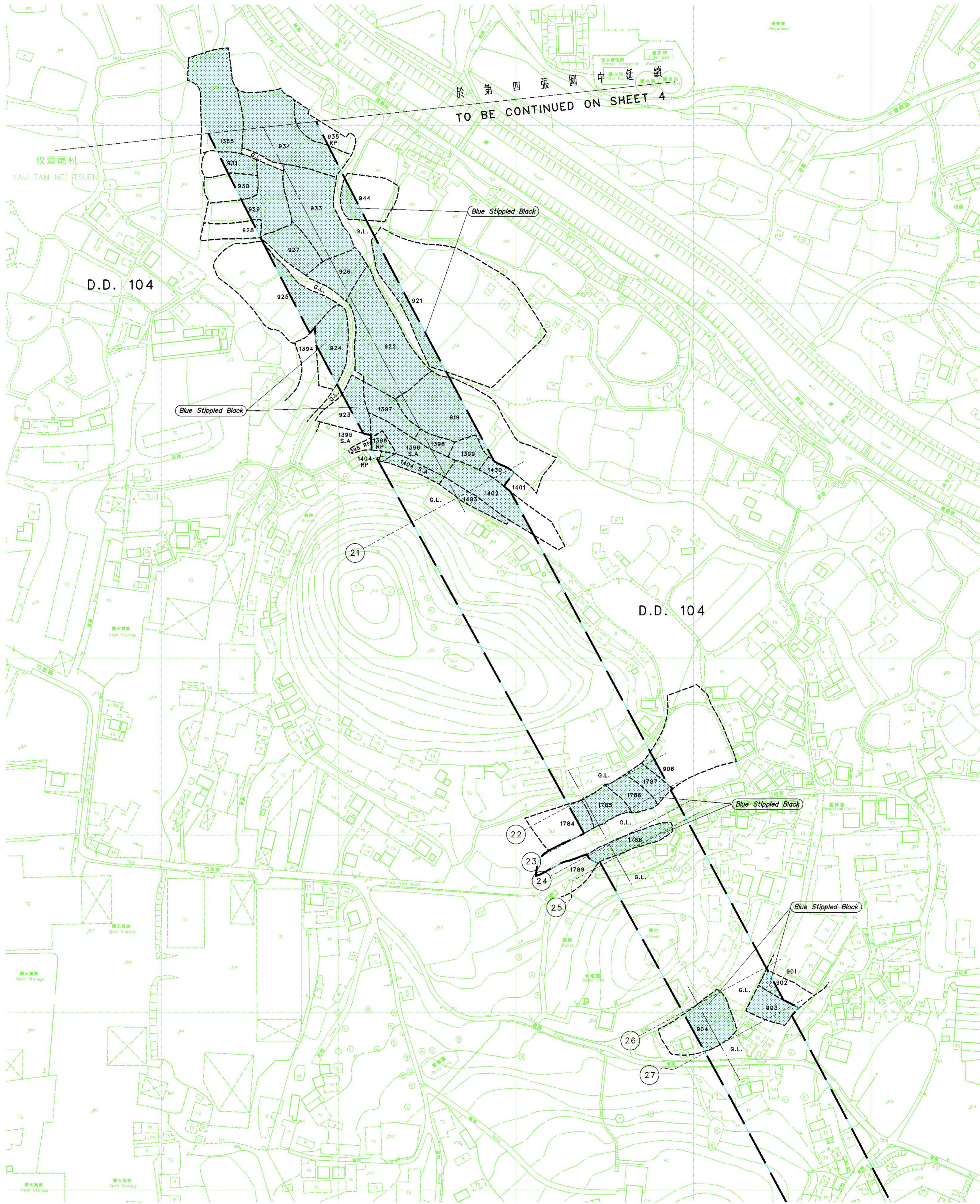


比例 SCALE 1:100 000

圖例 LEGEND

- 方案界線
BOUNDARY OF THE SCHEME
 - 擬予收回的地層
UNDERGROUND STRATA TO BE RESUMED
 - D.D. 丈量約區
DEMARCATORY DISTRICT
 - G.L. 政府土地
GOVERNMENT LAND
 - RP 餘地
REMAINING PORTION
 - S. 分段
SECTION
 - mPD 香港主水平基準 (米)
HONG KONG PRINCIPAL DATUM (METRE)
 - 地段界線
LOT BOUNDARY
 - 界線
REFERENCE LINE
 - ① 界線標記
REFERENCE LINE MARK
- 藍色虛線圖例
Blue Stippled Black - Blue Stippled Black

說明 NOTE:
有關收回地層及復舊第十五張圖，
FOR UNDERGROUND STRATA RESUMPTION SCHEDULE,
PLEASE REFER TO SHEET 15.



比例尺 Scale 1 : 1000
METRES 20 0 20 40 60 80 100 METRES

只作識別用
FOR IDENTIFICATION PURPOSES ONLY

SIGNED
馬潔芳 MA King-fong
總地政測量師 / 鐵路發展
Chief Estate Surveyor / Railway Development
日期 Date 15 APR 2010
地政總署 鐵路發展部
Railway Development Section
Landis Department
此圖由鐵路發展部製圖小組繪製
Plan prepared by Railway Development Survey Unit

鐵路條例 (第 519 章)
廣深港高速鐵路香港段
收回地層圖則
RAILWAYS ORDINANCE (CHAPTER 519)
HONG KONG SECTION OF GUANGZHOU-SHENZHEN-HONG KONG EXPRESS RAIL LINK
UNDERGROUND STRATA RESUMPTION PLAN

檔案編號
File No. RD/XRL/PLAN/4
測量圖編號
Survey Sheet No. 2-SE-17C, 22A & 22B
參考圖編號
Reference Plan No. XRL-U05 (Rev.1) (繪設圖)
XRL-U06 (Rev.1) (HyD)
圖則編號
PLAN No. RDM1002 (第五張 共十五張)
(SHEET 5 OF 15)
日期 Date : 09/04/2010