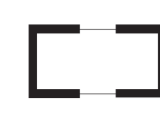
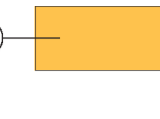
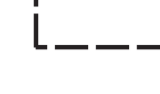





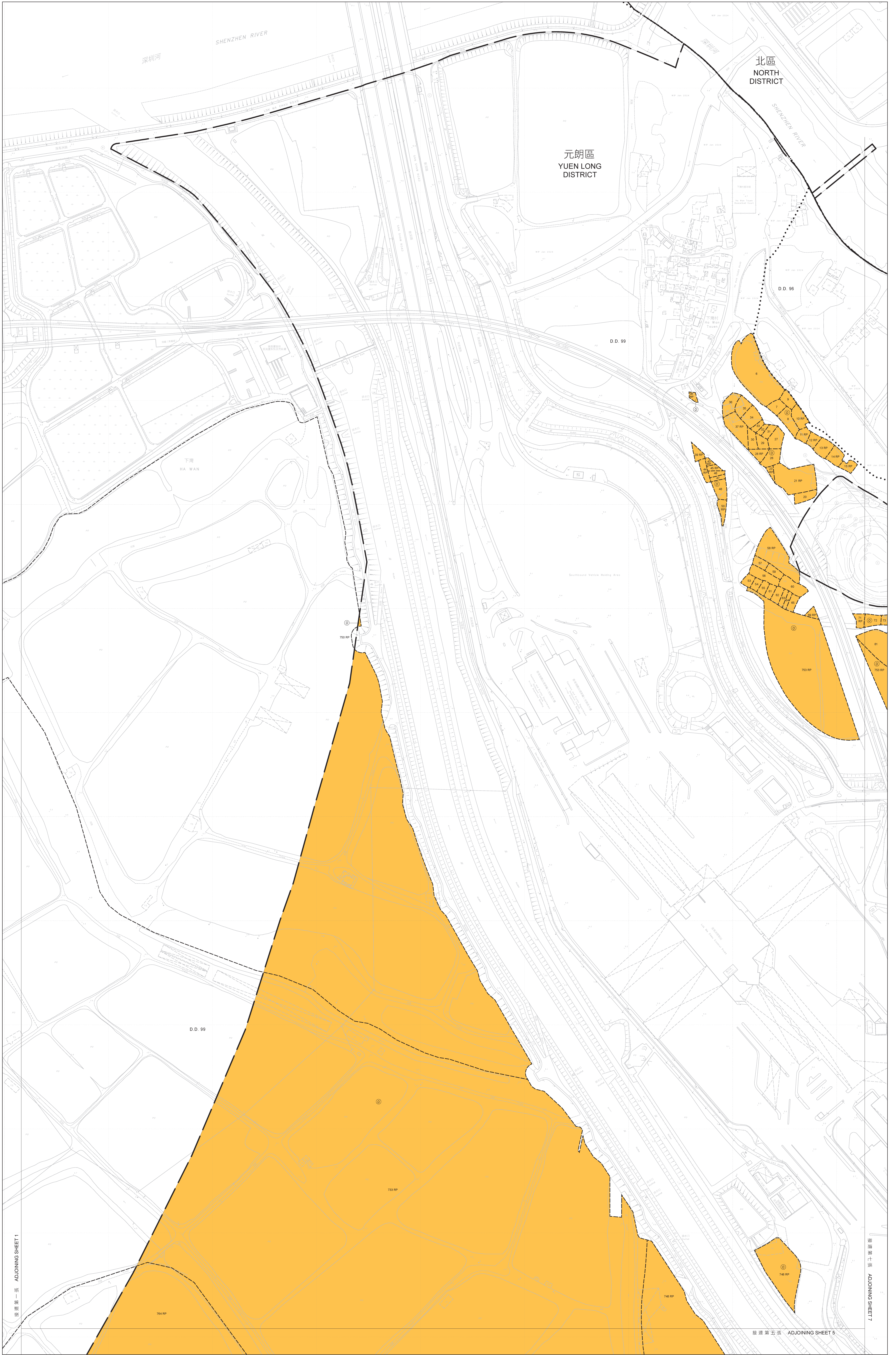


- 圖例 LEGEND**
-  收地/清拆界限
RESUMPTION / CLEARANCE LIMIT
 -  待予收回的土地
LAND TO BE RESUMED
 -  地段界線
LOT BOUNDARY
 -  D.D. 丈量前份
DEMARCATIION DISTRICT
 -  RP 餘地
REMAINING PORTION
 -  丈量前份界線
DEMARCATIION DISTRICT BOUNDARY
 -  分區界線
DISTRICT BOUNDARY
 -  着色
COLOURED ORANGE



NOTE:
 有關收地或清拆表，請參閱第十及第十一張
 FOR RESUMPTION AREA SCHEDULE, PLEASE REFER TO SHEET 10 AND SHEET 11

比例尺 SCALE 1:1 000
 metres 20 0 20 40 60 80 100 metres

只作識別用 FOR IDENTIFICATION PURPOSES ONLY

已簽署 Signed
 (陳建通 Tommy CHEN)
 繪圖測量師/土地測量 Chief Estate Surveyor / Acquisition
 日期 Date 19/02/2024

收地圖則
 收回土地條例 (第124章)
 收回土地以便在元朗進行新田科技城發展計劃 (第一期)
RESUMPTION PLAN
 LANDS RESUMPTION ORDINANCE (CHAPTER 124)
 RESUMPTION OF LAND FOR THE DEVELOPMENT OF SAN TIN TECHNOPOLE (PHASE 1) AT YUEN LONG

檔案編號 File No. LD YLPTTW/YRN/22/2019B, LD DSO/YL/13/123/1
 測量圖編號 Survey Sheet No. 2-SE-2B, 2D, 3A, 3C, 7B & 8A
 參考圖編號 Reference Plan No. 60670882/A9/700-729 (土木工程師協會 CEGD)
 圖則編號 PLAN No. YLM11164 (第四張 共十一張 SHEET 4 OF 11)