圖例
LEGEND

- 收地/清拆界線 RESUMPTION / CLEARANCE LIMIT
- 將予收回的土地 LAND TO BE RESUMED
- 地段界線 LOT BOUNDARY
- D.D. 丈量約份 DEMARCATION DISTRICT
- FSSTL 粉嶺上水市地段 FANLING SHEUNG SHUI TOWN LOT
- RP 餘段 REMAINING PORTION
- S. 分段 SECTION
- ss. 小分段 SUBSECTION
- 丈量約份界線 DEMARCATION DISTRICT BOUNDARY
- 分區界線 DISTRICT BOUNDARY
- 橙色 COLOURED ORANGE

註:
NOTE:
有關收地面積表，請參閱圖則第一張
FOR RESUMPTION AREA SCHEDULES, PLEASE REFER TO SHEET 1

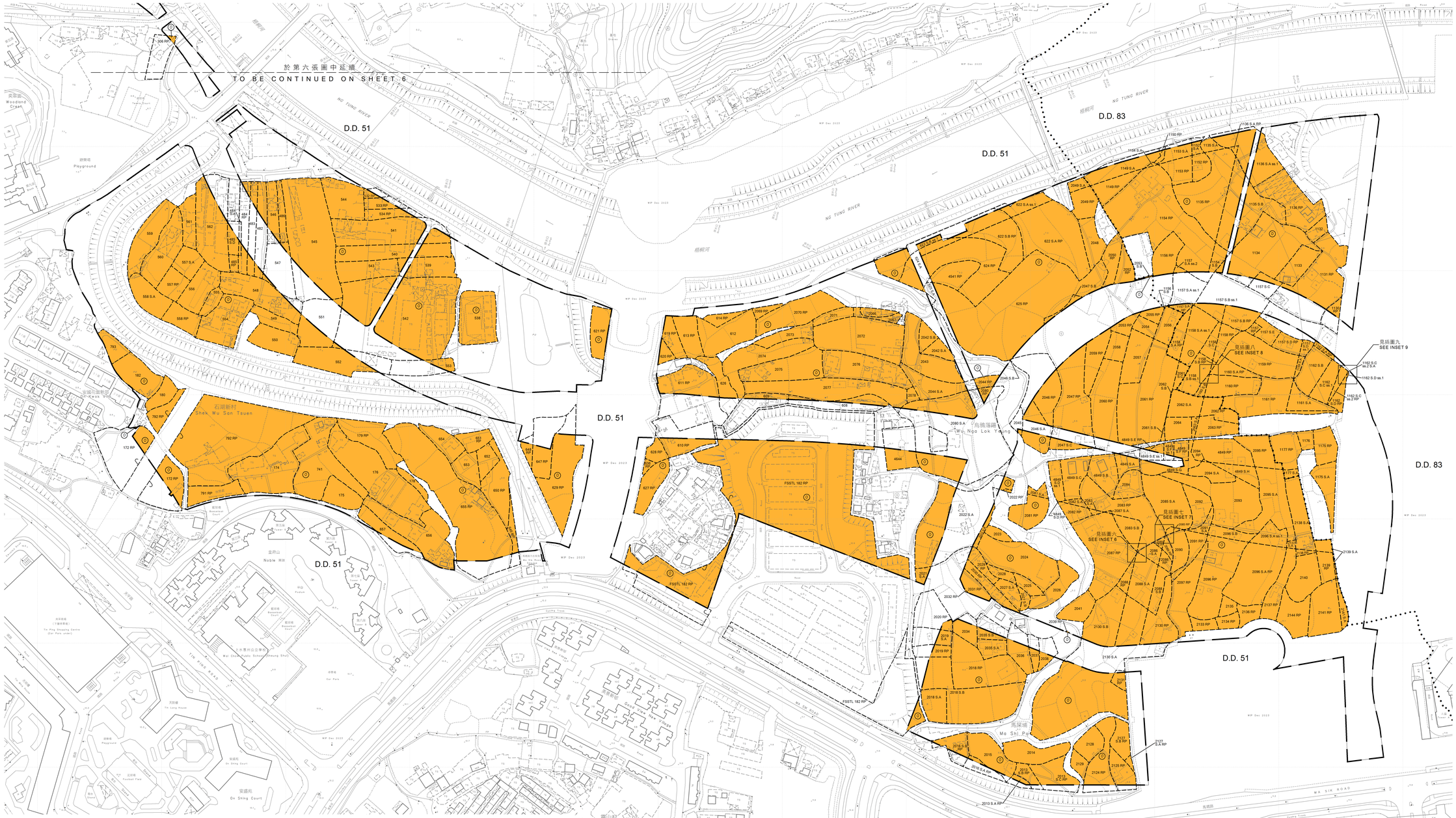


插圖六 INSET 6

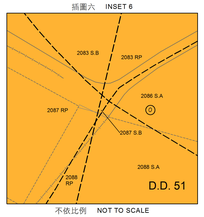


不依比例 NOT TO SCALE

插圖七 INSET 7

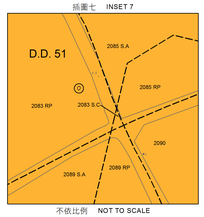


不依比例 NOT TO SCALE

插圖八 INSET 8

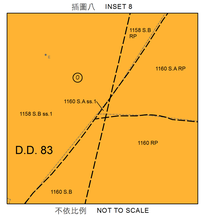


不依比例 NOT TO SCALE

插圖九 INSET 9

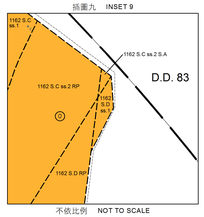


不依比例 NOT TO SCALE

比例尺 SCALE 1:1 000

米 metres 20 0 20 40 60 80 100 米 metres

只作識別用
FOR IDENTIFICATION PURPOSES ONLY

已簽署 Signed
(劉燕儀 Joanne LOU)
總產業測量師/新發展區 Chief Estate Surveyor / New Development Area
日期 Date _ _ _ _ 3/1/2024 _ _ _ _

地政總署 新發展區
New Development Area Section
Lands Department
測繪及地理資訊工程司室公程部製
Plan Prepared by Projects Survey Unit, Survey and Mapping Office

© 香港特別行政區政府 - 版權所有 Copyright reserved - Hong Kong SAR Government

# 收地圖則

收回土地條例（第124章）
收回土地以便進行
古洞北新發展區及粉嶺北新發展區發展計劃 — 餘下階段

# RESUMPTION PLAN

LANDS RESUMPTION ORDINANCE (CHAPTER 124)
RESUMPTION OF LAND FOR THE DEVELOPMENT OF
KWU TUNG NORTH NEW DEVELOPMENT AREA AND FANLING NORTH NEW DEVELOPMENT AREA - REMAINING PHASE

| | |
|---|---|
| 檔案編號 File No. | LD NDA/PLAN/11 & LD DSO/N 13/31/10 |
| 測量圖編號 Survey Sheet No. | 3-SW-2C, 2D, 7A & 7B |
| 參考圖編號 Reference Plan No. | 60624717/G3B/FIGURE 1.1, 2.1, 2.2, 2.3, 2.4, 2.5, 2.6, 2.7, 2.8, 2.9, 2.10, 2.11, 2.12, 2.13, 2.14, 2.15, 2.16, 2.17, 1372, 1373, 1374, 1375, 1376, 1377, 1378 & 1379 019105L/SP-3000, 3001, 3002, 3003, 3004, 3005, 3006, 3007, 3008, 3009, 3010, 3011, 3012, 3013, 3014 & 3015（土木工程拓展署 (CEDD)） |
| 圖則編號 PLAN No. | DNM5339a（第七張 共七張）(Sheet 7 of 7) |

日期 Date : 18/12/2023