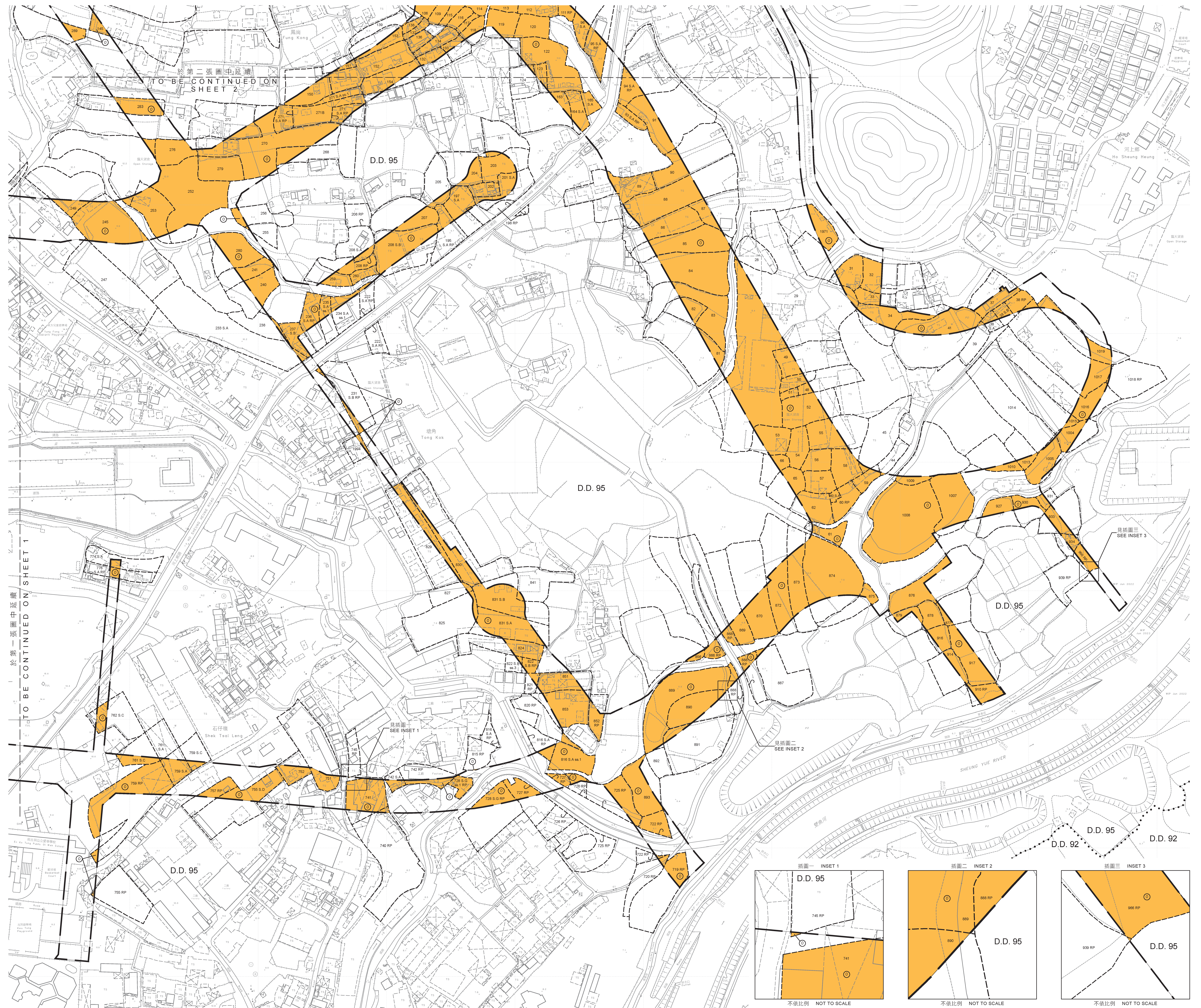


比例尺 SCALE 1:20 000

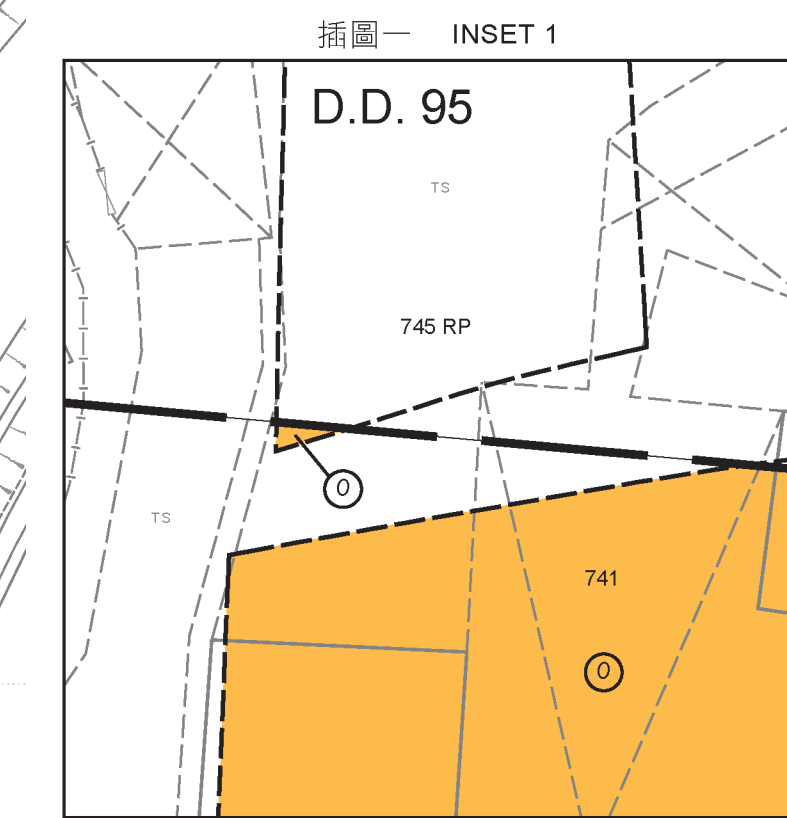
圖例 LEGEND

- 收地/清拆界限  
RESUMPTION / CLEARANCE LIMIT
- 將予收地的土地  
LAND TO BE RESUMED
- 地段界線  
LOT BOUNDARY
- D.D. 丈量前的  
DEMARCATON DISTRICT
- RP 餘地  
REMAINING PORTION
- S 分段  
SECTION
- SS 小分段  
SUBSECTION
- 丈量前的界線  
DEMARCATON DISTRICT BOUNDARY
- 分段界線  
DISTRICT BOUNDARY
- 橙色  
COLOURED ORANGE

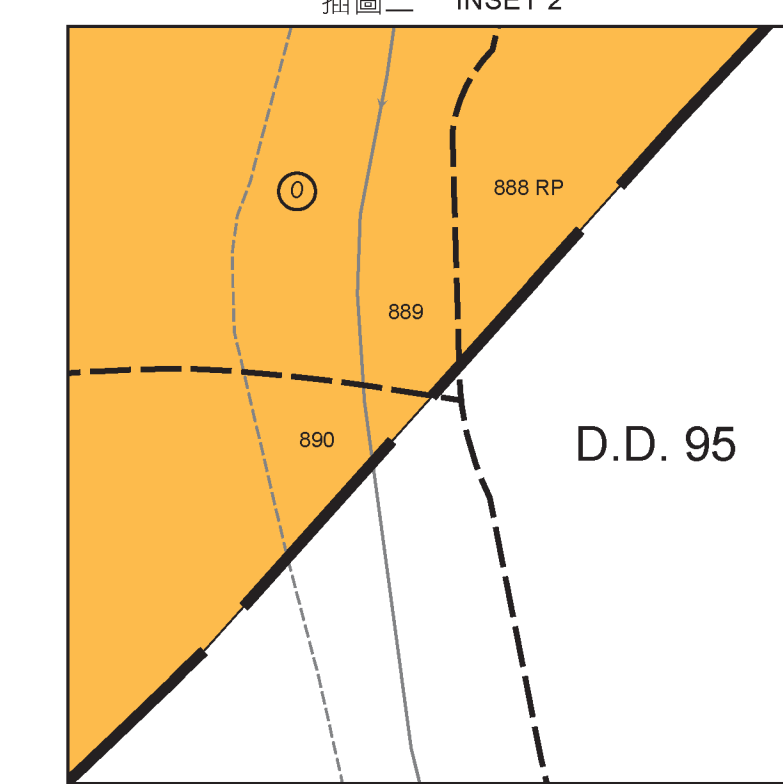
注意  
NOTE:  
有關收地及補償，請參閱圖則第一張  
FOR RESUMPTION AREA SCHEDULES, PLEASE REFER TO SHEET 1



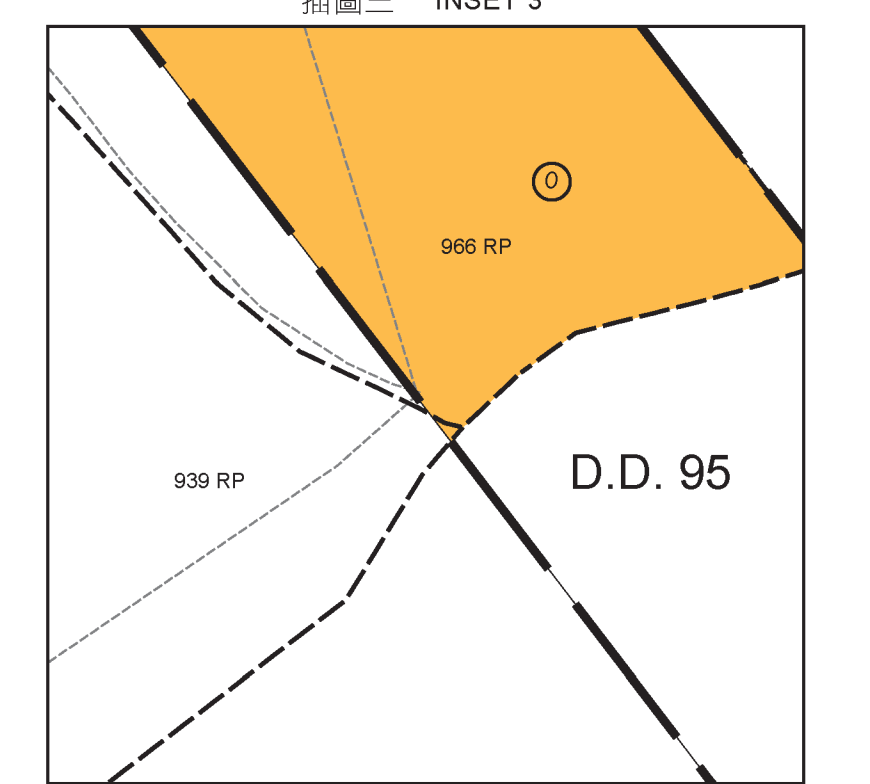
比例尺 SCALE 1:1 000  
metres 0 20 40 60 80 100 metres



不依比例 NOT TO SCALE



不依比例 NOT TO SCALE



不依比例 NOT TO SCALE

已簽署 Signed  
(經施德 Joanne LOU)  
總地政事務處/新發展區 Chief Estate Surveyor / New Development Area  
日期 Date 9/9/2022

地政總署 新發展區  
New Development Area Section  
Lands Department  
製圖由地政總署土地測量及圖則組負責  
Plan Prepared by Projects Survey Unit, Survey and Mapping Office  
© 地政總署/地政總署 版權所有 Copyright reserved - Hong Kong SAR Government

收地圖則  
道路(工程、使用及補償)條例(第370章)  
工務計劃項目第782BCL號  
古洞北新發展區及粉嶺北新發展區餘下地盤平整和基礎設施工程  
古洞北新發展區(道路工程)  
RESUMPTION PLAN

ROADS (WORKS, USE AND COMPENSATION) ORDINANCE (CHAPTER 370)  
PWP ITEM NO. 782BCL

REMAINING PHASE OF SITE FORMATION AND ENGINEERING INFRASTRUCTURE WORKS AT KWU TUNG NORTH NEW DEVELOPMENT AREA AND FANLING NORTH NEW DEVELOPMENT AREA  
KWU TUNG NORTH NEW DEVELOPMENT AREA (ROAD WORKS)

只作識別用  
FOR IDENTIFICATION PURPOSES ONLY

圖則編號  
PLAN No. DNMS321

圖則編號  
Reference Plan No. 6082471/GAZ/1000, 1001, 1002, 1003, 1004, 1005, 1006, 1007, 1008 & 1009 (土木測量條例)(CEOD)

圖則編號  
PLAN No. DNMS321 (第三張 共三張)  
(Sheet 3 of 3)

日期 Date: 01/09/2022