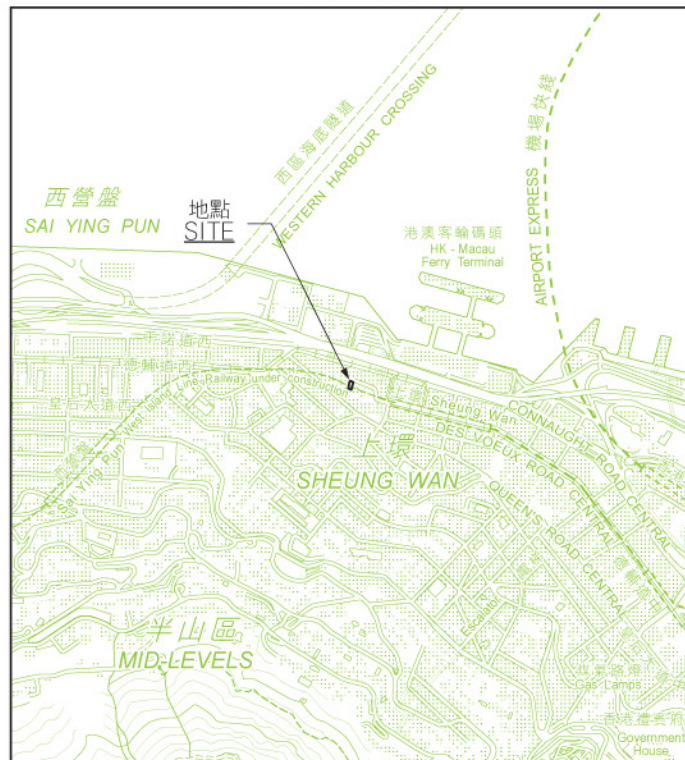


位置 LOCATION



比例 SCALE 1 : 20000

圖例 LEGEND

方案界線
BOUNDARY OF THE SCHEME

Purple Cross-hatched Black

將修訂暫時佔用權利的地層土地
UNDERGROUND STRATA OF LAND
ON WHICH RIGHTS OF TEMPORARY
OCCUPATION IS TO BE AMENDED

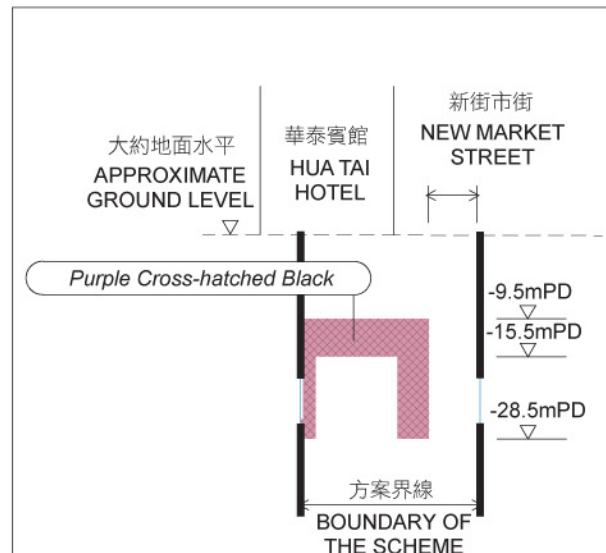
IL 內地段
INLAND LOT

(P) 部分
PORTION

mPD 香港主水平基準 (米)
HONG KONG PRINCIPAL DATUM (METRE)

紫色間黑交叉線

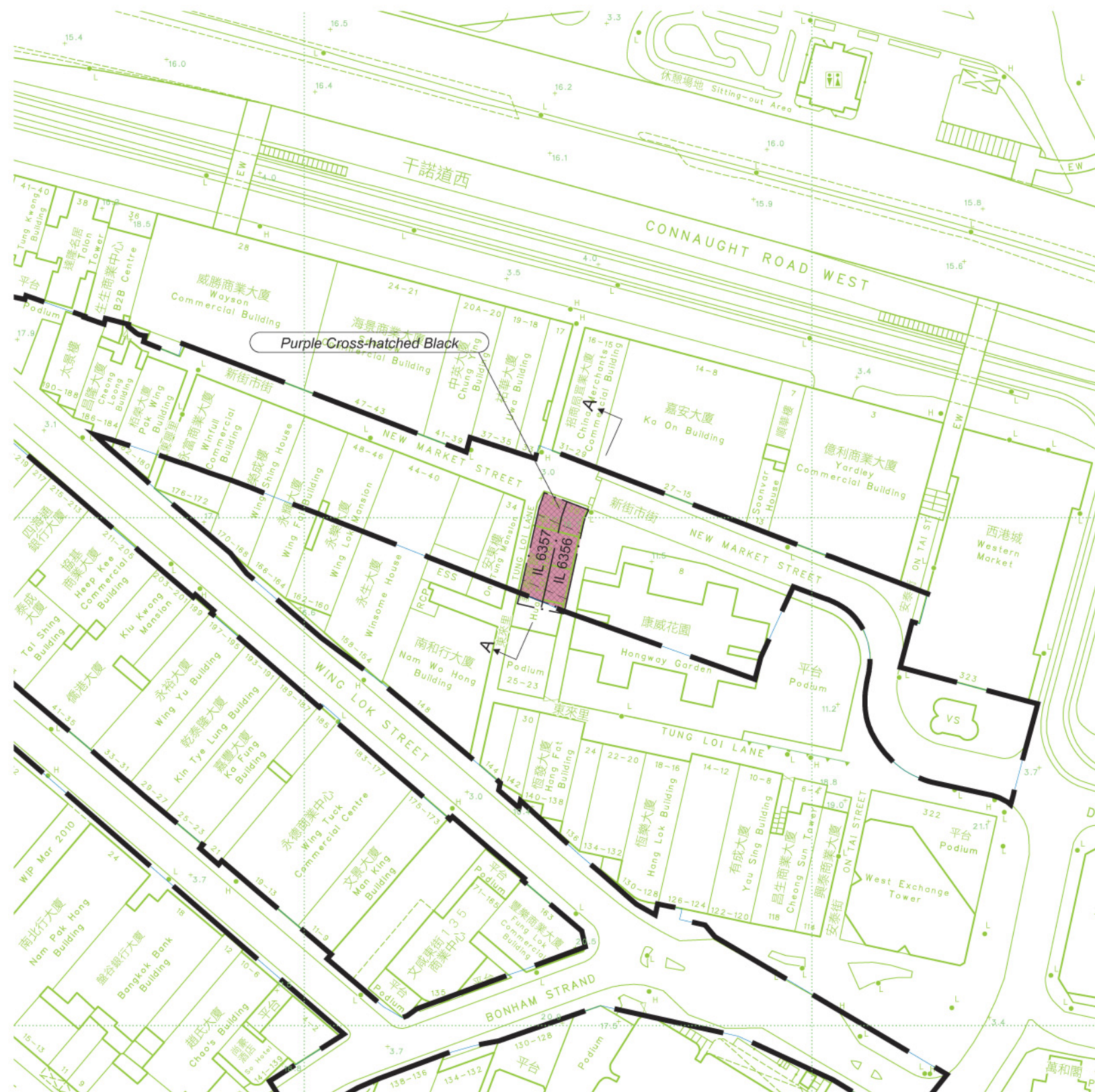
Purple Cross-hatched Black - Purple Cross-hatched Black



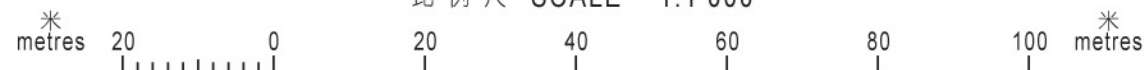
切面圖A-A
SECTION A-A

不依比例
NOT TO SCALE

將修訂暫時佔用權利的地層土地 UNDERGROUND STRATA OF LAND ON WHICH RIGHTS OF TEMPORARY OCCUPATION IS TO BE AMENDED	
內地段第6356號 IL 6356	(P) 新街市街30至32號華泰賓館 HUA TAI HOTEL, Nos. 30-32 NEW MARKET STREET
內地段第6357號 IL 6357	(P)



比例尺 SCALE 1:1 000



只作識別用
FOR IDENTIFICATION PURPOSES ONLY

SIGNED

(馬琮芳 MA King-fong)

總產業測量師 / 鐵路發展組
Chief Estate Surveyor / Railway Development
日期 Date 17 DEC 2010

地政總署 鐵路發展組
Railway Development Section, Lands Department
圖則由鐵路發展測量小組繪製
Plan Prepared by Railway Development Survey Unit
© 香港特別行政區政府 版權所有 Copyright reserved - Hong Kong SAR Government

鐵路條例 (第 519 章)
香港鐵路 (‘港鐵’) - 西港島線
設定暫時佔用地層土地權利的修訂圖則
RAILWAYS ORDINANCE (CHAPTER 519)
MASS TRANSIT RAILWAY (‘MTR’) - WEST ISLAND LINE
AMENDMENT TO CREATION OF RIGHTS OF TEMPORARY OCCUPATION
OF UNDERGROUND STRATA OF LAND PLAN

檔案編號 File No. RDU/WIL/PJT/30 VII

測量圖編號 Survey Sheet No. 11-SW-8A

參考圖編號 Reference Plan No. WIL-T06 (Rev.1) (HyD)

圖則編號 PLAN No. RDM1211

日期 Date : 3/12/2010