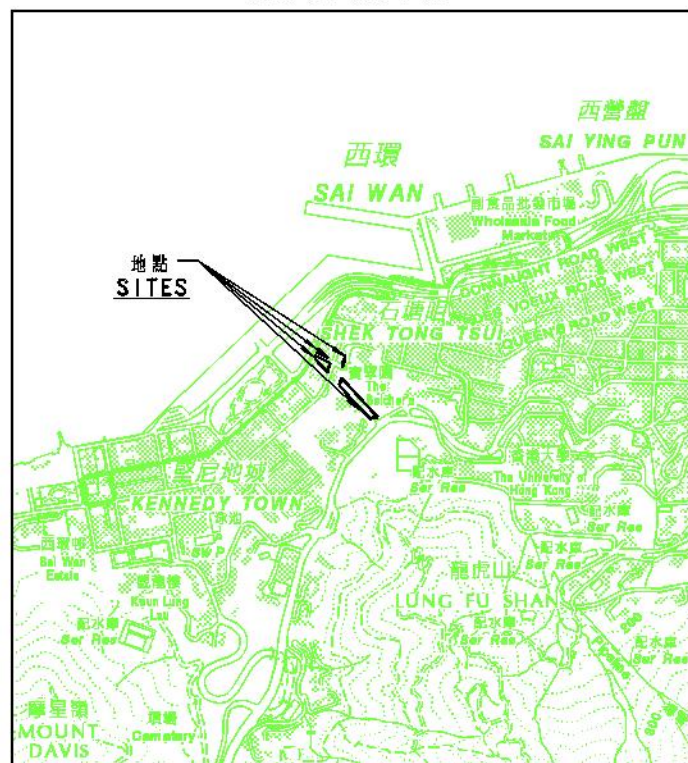




位置 LOCATION



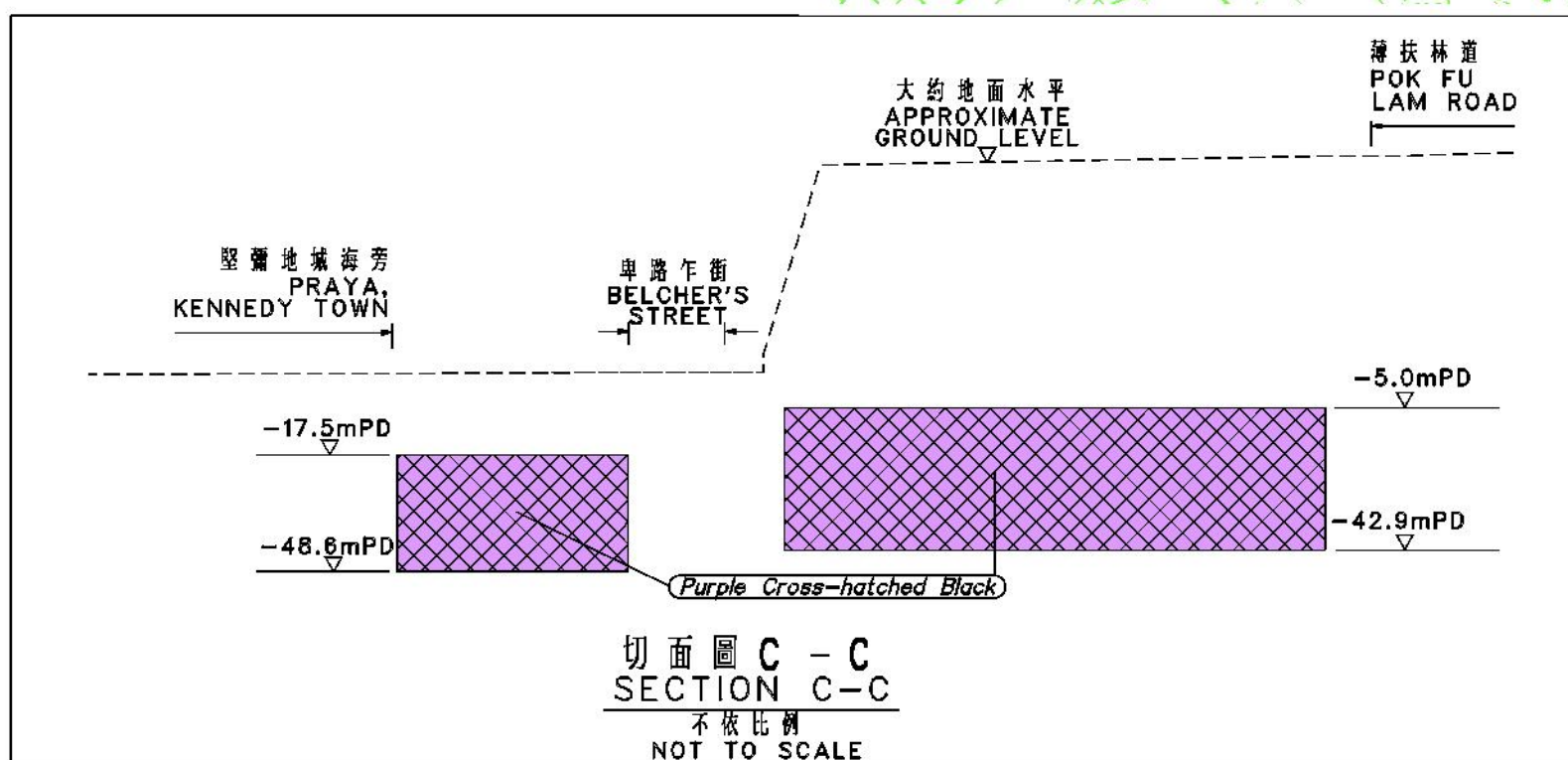
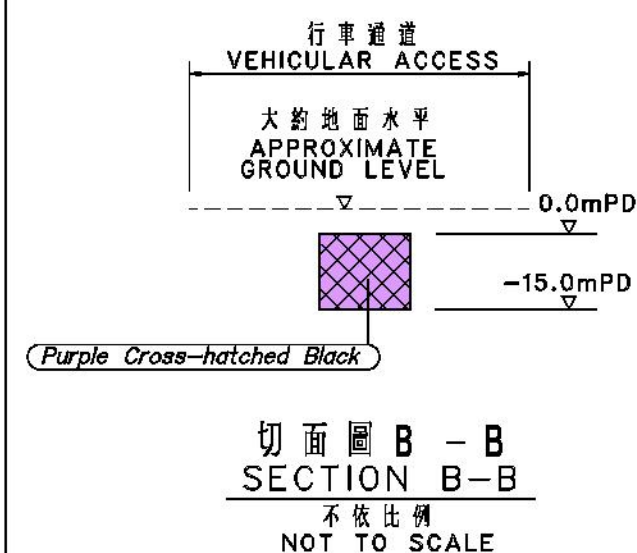
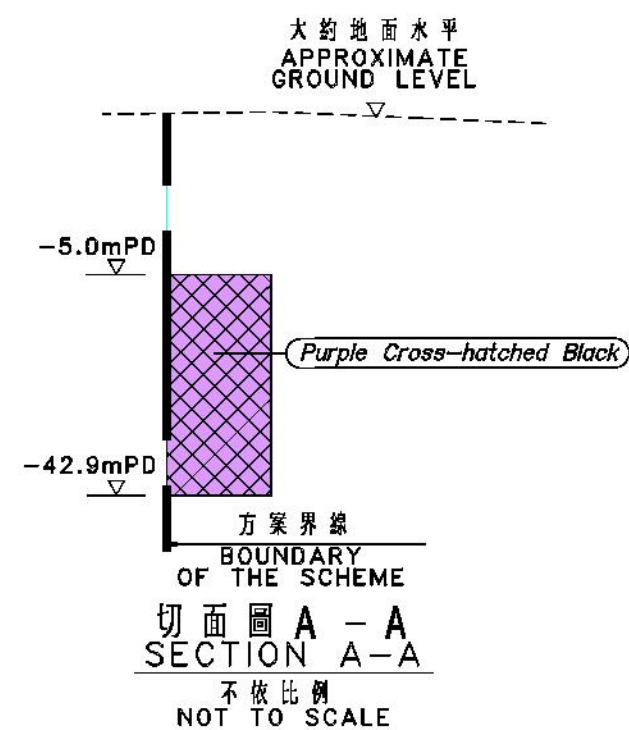
比例 SCALE 1 : 20000

圖例  
LEGEND

- 方案界線  
BOUNDARY OF THE SCHEME
- (Purple Cross-hatched Block)  
將設定暫時佔用土地權利的地層  
UNDERGROUND STRATA ON WHICH  
RIGHTS OF TEMPORARY OCCUPATION  
OF LAND IS TO BE CREATED
- IL  
內地段  
INLAND LOT
- ML  
海旁地段  
MARINE LOT
- S.  
分段  
SECTION
- RP  
餘段  
REMAINING PORTION
- (P)  
部分  
PORTION
- mPD  
香港主水平基準(米)  
HONG KONG PRINCIPAL DATUM (METRE)

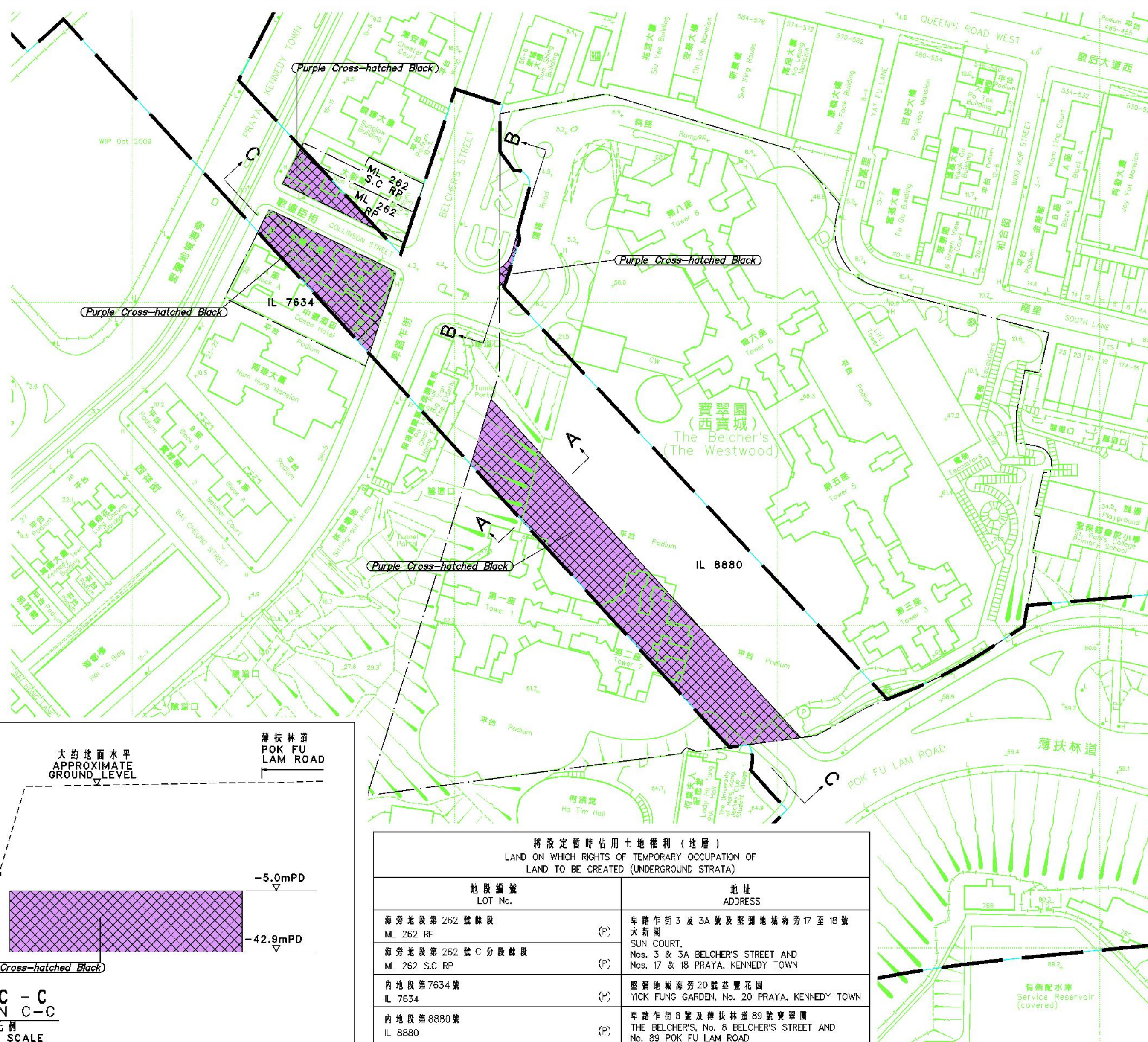
紫色間黑交叉線

Purple Cross-hatched Black - Purple Cross-hatched Black



比例尺 SCALE 1:1000

METRES 20 0 20 40 60 80 100 METRES



將設定暫時佔用土地權利(地層)  
LAND ON WHICH RIGHTS OF TEMPORARY OCCUPATION OF  
LAND TO BE CREATED (UNDERGROUND STRATA)

地段編號 LOT No.	地址 ADDRESS
海旁地段第262號餘段 ML 262 RP	(P) 卑路乍街3及3A號及堅彌地城海旁17至18號 大新閣 SUN COURT, Nos. 3 & 3A BELCHER'S STREET AND Nos. 17 & 18 PRAYA, KENNEDY TOWN
海旁地段第262號C分段餘段 ML 262 S.C RP	(P)
內地段第7634號 IL 7634	(P) 堅彌地城海旁20號益豐花園 YICK FUNG GARDEN, No. 20 PRAYA, KENNEDY TOWN
內地段第8880號 IL 8880	(P) 卑路乍街8號及薄扶林道89號寶翠園 THE BELCHER'S, No. 8 BELCHER'S STREET AND No. 89 POK FU LAM ROAD

只作識別用  
FOR IDENTIFICATION PURPOSES ONLY

Signed  
(馬琬芳 MA King-fong)  
總產業測量師 / 鐵路發展  
Chief Estate Surveyor / Railway Development  
日期 Date 26.2.2010

地政總署 鐵路發展組  
Railway Development Section  
Lands Department  
此圖由鐵路發展測量小組繪製  
Plan prepared by Railway Development Survey Unit

鐵路條例(第519章)  
地下鐵路(「地鐵」) - 西港島線  
設定暫時佔用地層權利圖則  
RAILWAYS ORDINANCE (CHAPTER 519)  
MASS TRANSIT RAILWAY ('MTR') - WEST ISLAND LINE  
CREATION OF RIGHTS OF TEMPORARY OCCUPATION OF UNDERGROUND STRATA PLAN

檔案編號  
File No. RDU/WIL/PJT/30 III  
測量圖編號  
Survey Sheet No. 11-SW-7A & 7C  
參考圖編號  
Reference Plan No. WIL-T04 (Rev.1) (HyD)  
圖則編號  
PLAN No. RDM1084

日期 Date : 18/01/2010